

**NOTICE!!**

**These documents have been scanned!**

**Do not place un-scanned documents beneath this notice!**

**Do not remove this notice from this file!**

GPO Jacket No. 560-102  
Print Order 61540  
Rise Business Services, LLC  
Job=AZ15 5/10/2019



Box Number= AZ15033



Claim Begin-End: AMC428887-AMC428888

1 Initial Receipt



AZ15033-15

AMC428474-AMC428905



**NO WARRANTY IS MADE BY BLM  
FOR USE OF THE DATA FOR  
PURPOSES NOT INTENDED BY BLM**

**United States Department of the Interior**  
**Bureau of Land Management**  
 LANDS/RECREATION & PLANNING  
 ONE N CENTRAL AVE  
 PHOENIX, AZ 85004 -2203  
 Phone: 602-417-9200

**ENTERED**  
 AUG 13 2014  
 BY: R. Ryan No:

Receipt

3095485

<b>Transaction #:</b> 3186965	
<b>Date of Transaction:</b> 08/07/2014	
<b>CUSTOMER:</b>	
JOHN DENNEUS PO BOX 342 BRETON, AB T0C 0P0 CA	

LINE #	QTY	DESCRIPTION	REMARKS	UNIT PRICE	TOTAL
1	2.00	LOCATABLE MINERALS / MINING CLAIMS-NEW,UNADJUD, ONE OR MORE AUTH NOS / NEW MINING CLAIM LOCATION FEE \$34 <b>CASES:</b> AMC428887/\$34.00, AMC428888/\$34.00		- n/a -	68.00
2	2.00	LOCATABLE MINERALS / MINING CLAIMS-NEW,UNADJUD, ONE OR MORE AUTH NOS / NEW MINING CLAIM MAINT FEE \$140 <b>CASES:</b> AMC428887/\$140.00, AMC428888/\$140.00		- n/a -	280.00
3	2.00	LOCATABLE MINERALS / MINING CLAIMS-NEW,UNADJUD, ONE OR MORE AUTH NOS / NEW MINING CLAIMS LOCATION FEE <b>CASES:</b> AMC428887/\$20.00, AMC428888/\$20.00		- n/a -	40.00
<b>TOTAL:</b>					<b>\$388.00</b>

PAYMENT INFORMATION			
NOTE: Items will appear on credit card statement as "Bureau of Land Mgmt CO".			
1	AMOUNT:	388.00	POSTMARKED: N/A
	TYPE:	CREDIT CARD	RECEIVED: 08/07/2014
	NAME:	DENNEUS, JOHN PO BOX 342 BRETON AB T0C 0P0 CA	
	CARD NO:	XXXXXXXXXXXX0927	AUTH CODE: 08052Z
	NAME ON CARD:	JOHN DENNEUS	
	EXPIRES:	08/2015	
	SIGNATURE:		



REMARKS

This receipt was generated by the automated BLM Collections and Billing System and is a paper representation of a portion of the official electronic record contained therein.

**NOTICE!!**

**These documents have been scanned!**

**Do not place un-scanned documents beneath this notice!**

**Do not remove this notice from this file!**

GPO Jacket No. 560-102  
Print Order 61540  
Rise Business Services, LLC  
Job=AZ15 5/10/2019



Box Number= AZ15033



Claim Begin-End: AMC428887-AMC428888

2 Correspondence



AZ15033-15

AMC428474-AMC428905

**NO  
DOCUMENTS  
FOUND**

NO DOCUMENTS FOUND  
NO DOCUMENTS FOUND

**NOTICE!!**

**These documents have been scanned!**

**Do not place un-scanned documents beneath this notice!**

**Do not remove this notice from this file!**

GPO Jacket No. 560-102  
Print Order 61540  
Rise Business Services, LLC  
Job=AZ15 5/10/2019



Box Number= AZ15033



Claim Begin-End: AMC428887-AMC428888

3 Transfers



AZ15033-15

AMC428474-AMC428905

**NO  
DOCUMENTS  
FOUND**

NO DOCUMENTS FOUND  
NO DOCUMENTS FOUND



**NOTICE!!**

**These documents have been scanned!**

**Do not place un-scanned documents beneath this notice!**

**Do not remove this notice from this file!**

GPO Jacket No. 560-102  
Print Order 61540  
Rise Business Services, LLC  
Job=AZ15 5/10/2019



Box Number= AZ15033



Claim Begin-End: AMC428887-AMC428888

4 Annual Filings



AZ15033-15

AMC428474-AMC428905

UNITED STATES  
DEPARTMENT OF THE INTERIOR  
BUREAU OF LAND MANAGEMENT  
MAINTENANCE FEE WAIVER CERTIFICATION

PER  
32

AMC 428887  
433686  
FORM APPROVED  
OMB NO. 1004-0114  
Expires: January 31, 2020

SEE INSTRUCTIONS ON PAGE 2

- This small miner waiver is filed for the assessment year beginning on September 1, 2018 and ending on September 1, 2019.
- The undersigned and all related parties owned ten or fewer mining claims, mill, or tunnel sites located and maintained on Federal lands in the United States of America on September 1, 2018.
- The undersigned have performed the assessment work required by law for each mining claim listed prior to filing this waiver and understand that by filing this form, the undersigned must file an affidavit of assessment work with the Bureau of Land Management (BLM) by the December 30th following the filing of this waiver.
- The undersigned understand that if the assessment work obligation has not yet come due under 30 U.S.C. 28 (for those claims in their first assessment year only), a notice of intent to hold reciting this condition must be recorded by the December 30th following the filing of this waiver.
- The undersigned understand that mill and tunnel sites may also be listed on this waiver and be waived from payment of the maintenance fee, and that a notice of intent to hold for these sites is required to be filed with the BLM by the December 30th following the filing of this waiver.
- The undersigned understand and acknowledge that pursuant to 43 U.S.C. 1212 and 18 U.S.C. 1001, the filing or recording of a false, fictitious, or fraudulent document with the BLM may result in a fine of up to \$250,000, a prison term not to exceed five years, or both.
- The mining claims, mill or tunnel sites for which this waiver from payment of the maintenance fees is requested are:

CLAIM OR SITE NAME	BLM RECORDATION SERIAL NUMBER
1. JMS #1	AMC 428887
2. JMS #2	AMC 428888
3. JD #1	AMC 433686
4. JD #2	AMC 433687
5.	
6.	
7.	
8.	
9.	
10.	

The owner(s) (claimants) of the above mining claims and sites are:

John DENNEUS  
(Owner's Name - Please Print)  
BOX 342  
(Owner's Mailing Address)

*J. Denneus*  
(Owner's Signature)  
BRETON  
(City)  
Colorado  
alberta Tocopo  
(State) (Zip Code)

Sherri Smith  
(Owner's Name - Please Print)  
2897 N. Cedar Springs Ln.  
(Owner's Mailing Address)

*Sherri Smith*  
(Owner's Signature)  
Prescott Valley  
(City)  
AZ  
(State)  
86314  
(Zip Code)

(Owner's Name - Please Print)  
(Owner's Mailing Address)

(Owner's Signature)  
(City) (State) (Zip Code)

(Owner's Name - Please Print) 483  
(Owner's Mailing Address)

(Owner's Signature)  
(City) (State) (Zip Code)

(Continued on page 2)

INTEREST  
SEP 07 2018  
BY: *[Signature]*

2018 APR 18 A 10:18  
PHOENIX, ARIZONA  
RECEIVED  
STATE OFFICE

NW  
R



(Owner's Name - Please Print)	(Owner's Signature)
(Owner's Mailing Address)	(City) (State) (Zip Code)
(Owner's Name - Please Print)	(Owner's Signature)
(Owner's Mailing Address)	(City) (State) (Zip Code)
(Owner's Name - Please Print)	(Owner's Signature)
(Owner's Mailing Address)	(City) (State) (Zip Code)
(Owner's Name - Please Print)	(Owner's Signature)
(Owner's Mailing Address)	(City) (State) (Zip Code)

PHOENIX, ARIZONA  
 2018 APR 18 AM 10:18  
 RECEIVED  
 BLM STATE OFFICE

18 U.S.C. 1001 and 43 U.S.C. 1212 make it a crime for any person knowingly and willfully to make to any department or agency of the United States any false, fictitious or fraudulent statements or representations as to any matter within its jurisdiction.

**INSTRUCTIONS**

1. This certification is made under the provisions of 43 U.S.C. § 1744 and 30 U.S.C. §28-28k and the regulations thereunder (43 CFR Part 3830).
2. The claimant(s) must fill in the dates in paragraph 1 for the beginning and ending of the assessment year for which this waiver is sought.
3. The claimant(s) must fill in the date in paragraph 2 for the beginning of the assessment year for which this waiver is sought.
4. All claim and site names and BLM serial numbers must be listed for the mining claims, mill sites, and tunnel sites for which the waiver is sought.
5. All owners of the mining claims, mill sites, and tunnel sites and their addresses must be given.
6. This waiver form must be signed by all the claimants or their designated agent, in original form. If an agent is designated, a notarized designation of agent, signed by all of the claimants with proper address given, must be submitted with this waiver.
7. This form must be filed no later than September 1st for the upcoming assessment year in the BLM State Office where the mining claims or sites are recorded, or the waiver cannot be granted by the BLM. (Example: To obtain a waiver for the assessment year 2012, which begins on September 1, 2011, you must qualify for and file for a waiver no later than September 1, 2011, in the proper BLM State Office.)
8. For all mining claims which require assessment work, you must record an affidavit of labor on or before the December 30th immediately following the filing of this waiver. For all other mining claims or sites waived, you must record a notice of intent to hold on or before the December 30th immediately following the filing of this waiver.
9. Mill and tunnel sites may also be listed on this waiver and be waived from payment of the maintenance fee. A notice of intent to hold for these sites is required to be filed by the December 30th following the filing of this waiver.

FOR OFFICIAL USE ONLY

NOTICES

The Privacy Act and 43 CFR 2.223(d) require that you be furnished the following information in connection with the information requested by this form.

AUTHORITY: 30 U.S.C. 28f and 43 CFR part 3835 permit collection of the information requested by this form.

PRINCIPAL PURPOSE: The BLM will use the information you provide to verify that the owner(s) (claimants(s)) of a mining claim has/have complied with 30 U.S.C. 28f and 43 CFR part 3835 and is/are entitled to perform assessment work in lieu of paying the maintenance fee for the mining claims listed on this form.

ROUTINE USES: The BLM will only disclose this information in accordance with the provisions at 43 CFR 2.231(b) and (c).

EFFECT OF NOT PROVIDING INFORMATION: Disclosure of the requested information is required by 30 U.S.C. 28f and 43 CFR part 3835 for those claimants qualified to request the small miner waiver allowed. Failure to submit all the requested information or to complete this form will delay the BLM's processing of the form and may preclude the BLM's acceptance of the maintenance fee waiver request, which may result in forfeiture of the mining claim or site by the claimant.

The Paperwork Reduction Act requires us to inform you that:

The BLM collects this information to determine whether or not you are qualified for waiver of maintenance fees.

Submission of the requested information is necessary to obtain or retain a benefit.

You do not have to respond to this or any other Federal agency-sponsored information collection unless it displays a currently valid OMB control number.

**BURDEN HOURS STATEMENT:** Public reporting burden for this form is estimated to average 20 minutes per response, including the time for reviewing instructions, gathering and maintaining data, and completing and reviewing the form. You may submit comments regarding the burden estimate or any other aspect of this form to: U.S. Department of the Interior, Bureau of Land Management (1004-0114), Bureau Information Collection Clearance Officer (WO-630), Mail Stop 401 LS, 1849 C St., N.W., Washington, D.C. 20240.

RECEIVED  
BLM AZ STATE OFFICE  
2018 APR 18 A 10:18  
PHOENIX, ARIZONA

When Recorded Return Document to:

John Denneus  
Box 342  
Bretton Alberta  
TOCOPC Canada

421630

428887

433686

Check here is this is a change of address.

Telephone: 780 696 2066

E-mail address: johndenneus@hotmail.com

**AFFIDAVIT OF PERFORMANCE OF ANNUAL WORK**

1. State of Arizona, County of YAVAPAI SS:

2. I (Name) JOHN DENNEUS

3. Reside at (Address) BOX 342


City BRETTON County \_\_\_\_\_

State AB Zip TOCOPC Canada being duly sworn, depose and say that I am a citizen of the United States, more than eighteen years of age, and that all of the facts set forth in this affidavit, subject to the provisions and penalties of 18 U.S.C. 1001 pertaining to the filing of false, fictitious, or fraudulent statements with the United States, are true and correct according to the best of my knowledge, information and belief.

4. Owner's name and address (If not shown in Items 1-3 above). Joshua Catling  
(Partner) BOX 1412 BAGDAD AZ. 86321

5. That I am personally acquainted with the mining claim(s). The work and improvements were made by and at the expense of the owner(s) of said claim(s). Said contiguous group of claims, listed on this document, are situated in the

(optional) Mining District: Yavapai County, Arizona.



Line No.	AMC NUMBER	CLAIM/SITE NAME	COUNTY RECORDER DATA (If available)	TWP	RNG	SEC
1	421630	J&J #1		13 N	10 W	2
2	421631	J&J #2		13 N	10 W	2
3	421632	J&J #3		13 N	10 W	2
4						
5						
6						

APR 19 2018

fam



BLM  
Date  
Stamp

2018 APR 13 AM 10:10

RECEIVED

7						
8						
9						
10						

6. That between the dates starting at 12 o'clock noon on September 1, 20 17 and ending at 12 o'clock noon on September 1, 20 18 at least \$ 420.00 dollars worth of work and improvements were done and performed upon said claim(s) or upon one or more of a contiguous group of claims for the benefit of all, wholly or partly outside of a contiguous group of claims for the benefit of all, not including the location work.

7. That the following persons were employed to perform the work and improvements described herein: John Dennis (self) and Joshua Carling (Partner)

8. That the work and improvements performed were: fill graded existing Road to and on claims - 3 hrs with Rock base @ \$80.00 per hr Aug 2 Fest Holes and general cleanup - 12 mon hrs @ \$15.00 Per hr

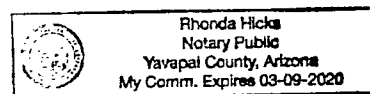
9. Dated April 13 2018 Signature: John Dennis

SUBSCRIBED AND SWORN TO before me, a Notary Public, this 14 day of April 20 18

By: John Dennis

Notary Public: Rhonda Hicks

My Commission Expires 03/09/2020



Bureau of Land Management  
Arizona State Office  
[www.blm.gov/az](http://www.blm.gov/az)

No. of Claims: 3 x \$10 = 30.00  
 Check No.: \_\_\_\_\_ Init. PER  
 Receipt No.: 4141109  
 For BLM Use Only

Form: MCF108  
Revised July 2014  
Page 2 of 2

When Recorded Return Document:

428887

433686

John Denneus  
Box 342  
Breton Alberta  
Tocopa Canada


Check here is this is a change of address.

Telephone: 780 696 2066

E-mail address: johnmdenneus@hotmail.com

**AFFIDAVIT OF PERFORMANCE OF ANNUAL WORK**

- 1. State of Arizona, County of Yavapai ss:
- 2. I (Name) John Denneus
- 3. Reside at (Address) Box 342



City Breton County \_\_\_\_\_

State AB Zip Tocopa Canada being duly sworn, depose and say that I am a citizen of the United States more than eighteen years of age, and that all of the facts set forth in this affidavit, subject to the provisions and penalties of 18 U.S.C. 1001 pertaining to the filing of false, fictitious, or fraudulent statements with the United States, are true and correct according to the best of my knowledge, information and belief.

4. Owner's name and address (If not shown in Items 1-3 above). Shorri Smith (Partner)  
2897N Cedar Springs LN Prescott Valley AZ. 86314

5. That I am personally acquainted with the mining claim(s). The work and improvements were made by and at the expense of the owner(s) of said claim(s). Said contiguous group of claims, listed on this document, are situated in the

(optional) Mining District; Yavapai County, Arizona.

Line No.	AMC NUMBER	CLAIM/SITE NAME	COUNTY RECORDER DATA (If available)	TWP	RNG	SEC
1	428887	J+S #1		14N	10W	35
2	428888	J+S #2		14N	10W	36
3	433686	J.D. #1		13N	10W	11
4	433687	J.D. #2		13N	10W	11
5						
6						

BLM  
Date  
Stamp

PHOENIX, ARIZONA

2018 APR 13 A 10:18

RECEIVED

7					
8					
9					
10					

6. That between the dates starting at 12 o'clock noon on September 1, 20 17 and ending at 12 o'clock noon on September 1, 20 18 at least \$ 8700.00 dollars worth of work and improvements were done and performed upon said claim(s) or upon one or more of a contiguous group of claims for the benefit of all, wholly or partly outside of a contiguous group of claims for the benefit of all, not including the location work.

7. That the following persons were employed to perform the work and improvements described herein: John Denneus (Self) and Sherri Smith (Partner)

8. That the work and improvements performed were: Filled in washouts and upgraded existing Road to end on claim and general clean up from messy hunters and monies 20 man hrs @ 15 PER HR Plus 5 hrs with Rock hoe


9. Dated: April 13 2018 Signature: John Denneus

SUBSCRIBED AND SWORN TO before me, a Notary Public, this 16 day of April 2018

By: John Denneus

Notary Public Rhonda Hub

My Commission Expires 03/09/2020



Bureau of Land Management  
Arizona State Office  
[www.blm.gov/az](http://www.blm.gov/az)

No. of Claims: 4 x \$10 = 40.00  
 Check No.: \_\_\_\_\_ Init. PER  
 Receipt No.: 414109  
 For BLM Use Only

**United States Department of the Interior**  
**Bureau of Land Management**  
 DIV OF LANDS, MINRLS & ENERGY  
 ONE N CENTRAL AVE  
 PHOENIX, AZ 85004 -4427  
 Phone: 602-417-9200

<b>Receipt</b>	
<b>No:</b>	<b>4141109</b>

**Transaction #:** 4254954  
**Date of Transaction:** 04/18/2018

**CUSTOMER:**

JOHN DENNEUS  
 PO BOX 342  
 BRETON, AB T0C 0P0 CA

LINE #	QTY	DESCRIPTION	REMARKS	UNIT PRICE	TOTAL
1	1.00	LOCATABLE MINERALS / MINING CLAIMS-NOT NEW-UNADJUD, ONE AUTH NO. ONLY / MINING CLAIM MONEY RECEIVED <b>CASES: AMC428887/\$70.00</b>	WAIVER/2018POL/7	- n/a -	70.00
<b>TOTAL:</b>					<b>\$70.00</b>

**PAYMENT INFORMATION**

NOTE: Items will appear on credit card statement as "Bureau of Land Mgmt CO".

1	<b>AMOUNT:</b>	70.00	<b>POSTMARKED:</b>	N/A
	<b>TYPE:</b>	CREDIT CARD	<b>RECEIVED:</b>	04/18/2018
	<b>NAME:</b>	DENNEUS, JOHN PO BOX 342 BRETON AB T0C 0P0 CA		
	<b>CARD NO:</b>	XXXXXXXXXXXX0927	<b>AUTH CODE:</b>	03011Z
	<b>NAME ON CARD:</b>	JOHN DENNEUS		
	<b>SIGNATURE:</b>			

**REMARKS**

This receipt was generated by the automated BLM Collections and Billing System and is a paper representation of a portion of the official electronic record contained therein.

UNITED STATES  
DEPARTMENT OF THE INTERIOR  
BUREAU OF LAND MANAGEMENT

24

428887

433686

MAINTENANCE FEE WAIVER CERTIFICATION

FORM APPROVED  
OMB NO. 1004-0114  
Expires: January 31, 2020

SEE INSTRUCTIONS ON PAGE 2

- This small miner waiver is filed for the assessment year beginning on September 1, 2017 and ending on September 1, 2018.
- The undersigned and all related parties owned ten or fewer mining claims, mill, or tunnel sites located and maintained on Federal lands in the United States of America on September 1, 2017.
- The undersigned have performed the assessment work required by law for each mining claim listed prior to filing this waiver and understand that by filing this form, the undersigned must file an affidavit of assessment work with the Bureau of Land Management (BLM) by the December 30th following the filing of this waiver.
- The undersigned understand that if the assessment work obligation has not yet come due under 30 U.S.C. 28 (for those claims in their first assessment year only), a notice of intent to hold reciting this condition must be recorded by the December 30th following the filing of this waiver.
- The undersigned understand that mill and tunnel sites may also be listed on this waiver and be waived from payment of the maintenance fee, and that a notice of intent to hold for these sites is required to be filed with the BLM by the December 30th following the filing of this waiver.
- The undersigned understand and acknowledge that pursuant to 43 U.S.C. 1212 and 18 U.S.C. 1001, the filing or recording of a false, fictitious, or fraudulent document with the BLM may result in a fine of up to \$250,000, a prison term not to exceed five years, or both.
- The mining claims, mill or tunnel sites for which this waiver from payment of the maintenance fees is requested are:

CLAIM OR SITE NAME	BLM RECORDATION SERIAL NUMBER
1. J & S # 1	AMC 428887
2. J & S # 2	AMC 428888
3. J.D. # 1	AMC 433686
4. J.D. # 2	AMC 433689
5.	
6.	
7.	
8.	
9.	
10.	

The owner(s) (claimants) of the above mining claims and sites are:

*NW check*  
45 SHERRI SMITH  
(Owner's Name - Please Print)

2897 N. CEDER SPRINGS LN  
(Owner's Mailing Address)

*[Signature]*  
(Owner's Signature)

PRESCOTT VLY AZ 86314  
(City) (State) (Zip Code)

75 JOHN DENNEUS  
(Owner's Name - Please Print)

~~JOHN DENNEUS~~ BOX 342  
(Owner's Mailing Address)

*[Signature]*  
(Owner's Signature) *Canada.*

BRETON Alberta Tocopo  
(City) (State) (Zip Code)

(Owner's Name - Please Print)

(Owner's Mailing Address)

(Owner's Signature)

(City)

(State)

(Zip Code)

(Owner's Name - Please Print)

(Owner's Mailing Address)

(Owner's Signature)

(City)

(State)

(Zip Code)

AC 483  
ENTERED SEP 01 2017

PHOENIX, ARIZONA  
2017 MAY - 2 P 1:49  
RECEIVED  
BLM AZ STATE OFFICE



(Owner's Name - Please Print)

(Owner's Signature)

(Owner's Mailing Address)

(City)

(State)

(Zip Code)

(Owner's Name - Please Print)

(Owner's Signature)

(Owner's Mailing Address)

(City)

(State)

(Zip Code)

(Owner's Name - Please Print)

(Owner's Signature)

(Owner's Mailing Address)

(City)

(State)

(Zip Code)

(Owner's Name - Please Print)

(Owner's Signature)

(Owner's Mailing Address)

(City)

(State)

(Zip Code)

18 U.S.C. 1001 and 43 U.S.C. 1212 make it a crime for any person knowingly and willfully to make to any department or agency of the United States any false, fictitious or fraudulent statements or representations as to any matter within its jurisdiction.

INSTRUCTIONS

1. This certification is made under the provisions of 43 U.S.C. § 1744 and 30 U.S.C. §28-28k and the regulations thereunder (43 CFR Part 3830).
2. The claimant(s) must fill in the dates in paragraph 1 for the beginning and ending of the assessment year for which this waiver is sought.
3. The claimant(s) must fill in the date in paragraph 2 for the beginning of the assessment year for which this waiver is sought.
4. All claim and site names and BLM serial numbers must be listed for the mining claims, mill sites, and tunnel sites for which the waiver is sought.
5. All owners of the mining claims, mill sites, and tunnel sites and their addresses must be given.
6. This waiver form must be signed by all the claimants or their designated agent, in original form. If an agent is designated, a notarized designation of agent, signed by all of the claimants with proper address given, must be submitted with this waiver.
7. This form must be filed no later than September 1st for the upcoming assessment year in the BLM State Office where the mining claims or sites are recorded, or the waiver cannot be granted by the BLM. (Example: To obtain a waiver for the assessment year 2012, which begins on September 1, 2011, you must qualify for and file for a waiver no later than September 1, 2011, in the proper BLM State Office.)
8. For all mining claims which require assessment work, you must record an affidavit of labor on or before the December 30th immediately following the filing of this waiver. For all other mining claims or sites waived, you must record a notice of intent to hold on or before the December 30th immediately following the filing of this waiver.
9. Mill and tunnel sites may also be listed on this waiver and be waived from payment of the maintenance fee. A notice of intent to hold for these sites is required to be filed by the December 30th following the filing of this waiver.

PHOENIX, ARIZONA  
 2011 MAY -2 P 1:49  
 RECEIVED  
 BLM AZ STATE OFFICE

FOR OFFICIAL USE ONLY

UNITED STATES DEPARTMENT OF THE INTERIOR  
BUREAU OF LAND MANAGEMENT

MC NATIONWIDE CLAIMANT LISTING  
September 05, 2017

Cust	AZ	National
	CLAIMANT	Total
DENNEUS JOHN PO BOX 342 BRETON, AB T0C 0-P0	7	7
SMITH SHERRI 2897 N CEDAR SPRINGS LN PRESCOTT VALLEY, AZ 86314-2976	4	4

DEPARTMENT OF THE INTERIOR  
BUREAU OF LAND MANAGEMENT  
MINING CLAIMS

MC Customer Information - With Serial No. and Claim Name  
ACTIVE CLAIMS

Admin State: AZ  
Geo State: AZ

DENNEUS JOHN  
PO BOX 342  
BRETON, AB TOC 0-P0

CUSTOMER ID: 2318717

<u>Serial No.</u>	<u>Claim Name/Number</u>	<u>Lead Serial No.</u>	<u>Disposition</u>
AMC421630	J&J #1	AMC421630	ACTIVE
AMC421631	J&J #2	AMC421630	ACTIVE
AMC421632	J&J #3	AMC421630	ACTIVE
AMC428887	J & S #1 ✓	AMC428887	ACTIVE
AMC428888	J & S #2 ✓	AMC428887	ACTIVE
AMC433686	J D #1 ✓	AMC433686	ACTIVE
AMC433687	J D #2 ✓	AMC433686	ACTIVE

Number of ACTIVE cases: 7

SMITH SHERRI  
2897 N CEDAR SPRINGS LN  
PRESCOTT VALLEY, AZ 86314-2976

CUSTOMER ID: 2368057

<u>Serial No.</u>	<u>Claim Name/Number</u>	<u>Lead Serial No.</u>	<u>Disposition</u>
AMC428887	J & S #1 ✓	AMC428887	ACTIVE
AMC428888	J & S #2 ✓	AMC428887	ACTIVE
AMC433686	J D #1 ✓	AMC433686	ACTIVE
AMC433687	J D #2 ✓	AMC433686	ACTIVE

Number of ACTIVE cases: 4

421630

428887

433686

When Recorded Return Document to:

John Denneus  
Box 342  
BRETAN ALBERTA  
Tocopo Canada

Check here is this is a change of address.

Telephone: 780 696 2066

E-mail address: johnmdenneus@hotmail.com



**AFFIDAVIT OF PERFORMANCE OF ANNUAL WORK**

1. State of Arizona, County of YAVAPAI ss:

2. I (Name) John Denneus

3. Reside at (Address) Box 342

City BRETAN County \_\_\_\_\_

State ABZ Zip Tocopo Canada being duly sworn, depose and say that I am a citizen of the United States, more than eighteen years of age, and that all of the facts set forth in this affidavit, subject to the provisions and penalties of 18 U.S.C. 1001 pertaining to the filing of false, fictitious, or fraudulent statements with the United States, are true and correct according to the best of my knowledge, information and belief.

4. Owner's name and address (If not shown in Items 1-3 above). Joshua Catling  
(Partner) Box 1412 Bagdad AZ-86321

5. That I am personally acquainted with the mining claim(s). The work and improvements were made by and at the expense of the owner(s) of said claim(s). Said contiguous group of claims, listed on this document, are situated in the

\_\_\_\_\_ (optional) Mining District; Yavapai County, Arizona.

RECEIVED  
BLM AZ STATE OFFICE  
2017 MAY -2 P 1:48  
PHOENIX, ARIZONA  
BLM  
Date  
Stamp

Line No.	AMC NUMBER	CLAIM/SITE NAME	COUNTY RECORDER DATA (If available)	TWP	RNG	SEC
1	421630	J+J #1		13 N	10 W	2
2	421631	J+J #2		13 N	10 W	2
3	421632	J+J #3		13 N	10 W	2
4						
5						
6						

Form: MCF108  
Revised July 2014

ENTERED  
MAY 03 2017  
BY: RAM



RECEIVED  
 BLM AZ STATE OFFICE  
 PHOENIX, ARIZONA  
 2017 MAY - 2 P 1:48  
 BLM  
 Date  
 Stamp

7						
8						
9						
10						

6. That between the dates starting at 12 o'clock noon on September 1, 20 16 and ending at 12 o'clock noon on September 1, 20 17 at least \$ 525.00 dollars worth of work and improvements were done and performed upon said claim(s) or upon one or more of a contiguous group of claims for the benefit of all, wholly or partly outside of a contiguous group of claims for the benefit of all, not including the location work.

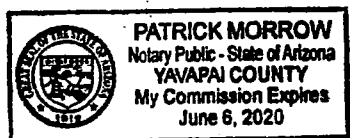
7. That the following persons were employed to perform the work and improvements described herein: John Denneus (self) and Gashua Carling (Partner)

8. That the work and improvements performed were: up graded existing Road to claims and on claims (25 hrs with Rock Haul @ 75.00 Per hr.) Dug 4 Foot Holes and general Clean up (10 man hrs @ 15.00 Per hr.)

9. Dated: May 1st Signature: John Denneus

SUBSCRIBED AND SWORN TO before me, a Notary Public, this 2<sup>nd</sup> day of May 2017

By: John Denneus  
 Notary Public [Signature]  
 My Commission Expires 06/06/2020



Bureau of Land Management  
 Arizona State Office  
[www.blm.gov/az](http://www.blm.gov/az)

No. of Claims: \_\_\_\_\_ x \$10 = \_\_\_\_\_  
 Check No.: CC Init. [Signature]  
 Receipt No.: 3826653  
 For BLM Use Only



428887

When Recorded Return Document to:

John Denneus  
Box 342  
BRETTON ALBERTA  
Tocopa Canada



Check here is this is a change of address.

Telephone: 780 696 2066

E-mail address: johnmdenneus@hotmail.com

**AFFIDAVIT OF PERFORMANCE OF ANNUAL WORK**

- 1. State of Arizona, County of YAVAPAI ss:
- 2. I (Name) John DENNEUS
- 3. Reside at (Address) BOX 342

RECEIVED  
 BLM AZ STATE OFFICE  
 2017 MAY -2 P 1:49  
 PHOENIX, ARIZONA  
 BLM  
 Date  
 Stamp

City BRETTON County \_\_\_\_\_

State AB Zip TOCOPA CANADA being duly sworn, depose and say that I am a citizen of the United States, more than eighteen years of age, and that all of the facts set forth in this affidavit, subject to the provisions and penalties of 18 U.S.C. 1001 pertaining to the filing of false, fictitious, or fraudulent statements with the United States, are true and correct according to the best of my knowledge, information and belief.

4. Owner's name and address (If not shown in Items 1-3 above). SHERRI SMITH (PARTNER)  
2897N Cedar Springs Ln. Prescott Valley AZ 86314

5. That I am personally acquainted with the mining claim(s). The work and improvements were made by and at the expense of the owner(s) of said claim(s). Said contiguous group of claims, listed on this document, are situated in the

(optional) Mining District; Yavapai County, Arizona.

Line No.	AMC NUMBER	CLAIM/SITE NAME	COUNTY RECORDER DATA (If available)	TWP	RNG	SEC
1	428887	J.S.#1		14N	10W	35
2	428888	J.S.#2		14N	10W	36
3	433686	J.D.#1		13N	10W	11
4	433687	J.D.#2		13N	10W	11
5						
6						

RECEIVED  
BLM AZ STATE OFFICE  
2017 MAY - 2 P 1:49  
PHOENIX, ARIZONA

BLM  
Date  
Stamp

7						
8						
9						
10						

6. That between the dates starting at 12 o'clock noon on September 1, 20 16 and ending at 12 o'clock noon on September 1, 20 17 at least \$ 525.00 dollars worth of work and improvements were done and performed upon said claim(s) or upon one or more of a contiguous group of claims for the benefit of all, wholly or partly outside of a contiguous group of claims for the benefit of all, not including the location work.

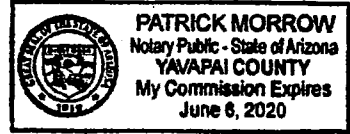
7. That the following persons were employed to perform the work and improvements described herein: John Denneus (Self) and Sherri Smith (Partner)

8. That the work and improvements performed were: Up graded existing Road to claim and on claims, Filled washouts and general clean up. Dug 3 Test Holes. 4 hrs with Rock Hrs @ 75 Per hr 15 mon hrs @ 815.00 Per hr.

9. Dated: May 1st Signature: John Denneus

SUBSCRIBED AND SWORN TO before me, a Notary Public, this 2<sup>nd</sup> day of May 20 17

By: John Denneus  
 Notary Public [Signature]  
 My Commission Expires 06/06/2020



Bureau of Land Management  
 Arizona State Office  
[www.blm.gov/az](http://www.blm.gov/az)

No. of Claims: \_\_\_\_\_ x \$10 = \_\_\_\_\_  
 Check No.: \_\_\_\_\_ Init. \_\_\_\_\_  
 Receipt No.: \_\_\_\_\_  
 For BLM Use Only

**United States Department of the Interior**  
**Bureau of Land Management**  
 DIV OF LANDS, MINRLS & ENERGY  
 ONE N CENTRAL AVE  
 PHOENIX, AZ 85004 -4427  
 Phone: 602-417-9200

Receipt

No: 3826653

<b>Transaction #:</b> 3934829	
<b>Date of Transaction:</b> 05/02/2017	
<b>CUSTOMER:</b>	
JOHN DENNEUS PO BOX 342 BRETON, AB T0C 0P0 CA	

LINE #	QTY	DESCRIPTION	REMARKS	UNIT PRICE	TOTAL
1	1.00	LOCATABLE MINERALS / MINING CLAIMS- NOT NEW-UNADJUD, ONE AUTH NO. ONLY / MINING CLAIM MONEY RECEIVED <b>CASES: AMC421630/\$70.00</b>	POL 2017/7 WAV	- n/a -	70.00
<b>TOTAL:</b>					<b>\$70.00</b>

PAYMENT INFORMATION					
NOTE: Items will appear on credit card statement as "Bureau of Land Mgmt CO".					
1	AMOUNT:	70.00	POSTMARKED:	N/A	
	TYPE:	CREDIT CARD	RECEIVED:	05/02/2017	
	NAME:	DENNEUS, JOHN PO BOX 342 BRETON AB T0C 0P0 CA			
	CARD NO:	XXXXXXXXXXXX0927	AUTH CODE:	06695Z	
	NAME ON CARD:	JOHN DENNEUS			
	EXPIRES:	05/2018			
	SIGNATURE:				

REMARKS

This receipt was generated by the automated BLM Collections and Billing System and is a paper representation of a portion of the official electronic record contained therein.

UNITED STATES  
DEPARTMENT OF THE INTERIOR  
BUREAU OF LAND MANAGEMENT

**MAINTENANCE FEE WAIVER CERTIFICATION**

SEE INSTRUCTIONS ON PAGE 2

69

*JMS*

428887

433686

FORM APPROVED  
OMB NO. 1004-0114  
Expires: October 31, 2016

1. This small miner waiver is filed for the assessment year beginning on September 1, 2016 and ending on September 1, 2017
2. The undersigned and all related parties owned ten or fewer mining claims, mill, or tunnel sites located and maintained on Federal lands in the United States of America on September 1, 2016
3. The undersigned have performed the assessment work required by law for each mining claim listed prior to filing this waiver and understand that by filing this form, the undersigned must file an affidavit of assessment work with the Bureau of Land Management (BLM) by the December 30th following the filing of this waiver.
4. The undersigned understand that if the assessment work obligation has not yet come due under 30 U.S.C. 28 (for those claims in their first assessment year only), a notice of intent to hold reciting this condition must be recorded by the December 30th following the filing of this waiver.
5. The undersigned understand that mill and tunnel sites may also be listed on this waiver and be waived from payment of the maintenance fee, and that a notice of intent to hold for these sites is required to be filed with the BLM by the December 30th following the filing of this waiver.
6. The undersigned understand and acknowledge that pursuant to 43 U.S.C. 1212 and 18 U.S.C. 1001, the filing or recording of a false, fictitious, or fraudulent document with the BLM may result in a fine of up to \$250,000, a prison term not to exceed five years, or both.
7. The mining claims, mill or tunnel sites for which this waiver from payment of the maintenance fees is requested are:

CLAIM OR SITE NAME	BLM RECORDATION SERIAL NUMBER
1. J+S #1	AMC 428 887
2. J+S #2	AMC 428 888
3. J.D. #1	AMC 433 686
4. J.D. #2	AMC 433 687
5.	
6.	
7.	
8.	
9.	
10.	

The owner(s) (claimants) of the above mining claims and sites are:

SHERRI L Smith  
(Owner's Name - Please Print)  
2897 N. Cedar Springs Ln.  
(Owner's Mailing Address)

*Sh L Smith*  
(Owner's Signature)  
Prescott VY AZ 86314  
(City) (State) (Zip Code)

John Denneus  
(Owner's Name - Please Print)  
Box 342  
(Owner's Mailing Address)

*John Denneus*  
(Owner's Signature) Canada  
Bretton alberta Tocopo  
(City) (State) (Zip Code)

\_\_\_\_\_  
(Owner's Name - Please Print)  
\_\_\_\_\_  
(Owner's Mailing Address)

\_\_\_\_\_  
(Owner's Signature)  
\_\_\_\_\_  
(City) (State) (Zip Code)

\_\_\_\_\_  
(Owner's Name - Please Print)  
\_\_\_\_\_  
(Owner's Mailing Address)

\_\_\_\_\_  
(Owner's Signature)  
\_\_\_\_\_  
(City) (State) (Zip Code)

(Continued on page 2)

**ENTERED**  
483  
**AUG 30 2016**  
BY: *RM*

RECEIVED  
AZ STATE OFFICE  
JUN 29 4 09 42  
PHOENIX ARIZONA

*nmw*

(Owner's Name - Please Print)	(Owner's Signature)
(Owner's Mailing Address)	(City) (State) (Zip Code)
(Owner's Name - Please Print)	(Owner's Signature)
(Owner's Mailing Address)	(City) (State) (Zip Code)
(Owner's Name - Please Print)	(Owner's Signature)
(Owner's Mailing Address)	(City) (State) (Zip Code)
(Owner's Name - Please Print)	(Owner's Signature)
(Owner's Mailing Address)	(City) (State) (Zip Code)

18 U.S.C. 1001 and 43 U.S.C. 1212 make it a crime for any person knowingly and willfully to make to any department or agency of the United States any false, fictitious or fraudulent statements or representations as to any matter within its jurisdiction.

INSTRUCTIONS

1. This certification is made under the provisions of 43 U.S.C. § 1744 and 30 U.S.C. §28-28k and the regulations thereunder (43 CFR Part 3830).
2. The claimant(s) must fill in the dates in paragraph 1 for the beginning and ending of the assessment year for which this waiver is sought.
3. The claimant(s) must fill in the date in paragraph 2 for the beginning of the assessment year for which this waiver is sought.
4. All claim and site names and BLM serial numbers must be listed for the mining claims, mill sites, and tunnel sites for which the waiver is sought.
5. All owners of the mining claims, mill sites, and tunnel sites and their addresses must be given.
6. This waiver form must be signed by all the claimants or their designated agent, in original form. If an agent is designated, a notarized designation of agent, signed by all of the claimants with proper address given, must be submitted with this waiver.
7. This form must be filed no later than September 1st for the upcoming assessment year in the BLM State Office where the mining claims or sites are recorded, or the waiver cannot be granted by the BLM. (Example: To obtain a waiver for the assessment year 2012, which begins on September 1, 2011, you must qualify for and file for a waiver no later than September 1, 2011, in the proper BLM State Office.)
8. For all mining claims which require assessment work, you must record an affidavit of labor on or before the December 30th immediately following the filing of this waiver. For all other mining claims or sites waived, you must record a notice of intent to hold on or before the December 30th immediately following the filing of this waiver.
9. Mill and tunnel sites may also be listed on this waiver and be waived from payment of the maintenance fee. A notice of intent to hold for these sites is required to be filed by the December 30th following the filing of this waiver.

PHOENIX, ARIZONA  
 2016 JUN 29 A 9:42  
 RECEIVED  
 BLM AZ STATE OFFICE

FOR OFFICIAL USE ONLY



421630  
428887  
433686

When Recorded Return Document to:

JOHN DENNEUS  
BOX 342  
BRETTON ALBERTA  
TOCOPPO CANADA

Check here is this is a change of address.

Telephone: 780 696 2066

E-mail address: johnmdenneus@hotmail.com

**AFFIDAVIT OF PERFORMANCE OF ANNUAL WORK**

1. State of Arizona, County of YAVAPAI ss:

2. I (Name) JOHN DENNEUS

3. Reside at (Address) BOX 342

City BRETTON County \_\_\_\_\_

State AB Zip TOCOPPO CANADA being duly sworn, depose and say that I am a citizen of the United States, more than eighteen years of age, and that all of the facts set forth in this affidavit, subject to the provisions and penalties of 18 U.S.C. 1001 pertaining to the filing of false, fictitious, or fraudulent statements with the United States, are true and correct according to the best of my knowledge, information and belief.

4. Owner's name and address (If not shown in Items 1-3 above). SHERRI SMITH (Partner)  
2897N Cedar Springs LN - Prescott Valley AZ 86314

5. That I am personally acquainted with the mining claim(s). The work and improvements were made by and at the expense of the owner(s) of said claim(s). Said contiguous group of claims, listed on this document, are situated in the

(optional) Mining District: Yavapai County, Arizona.

Line No.	AMC NUMBER	CLAIM/SITE NAME	COUNTY RECORDER DATA (If available)	TWP	RNG	SEC
1	428887	J+S #1		14N	10W	35
2	428888	J+S #2		14N	10W	36
3	433686	J-D-#1		13N	10W	11
4	433687	J-D-#2		13N	10W	11
5						
6						

Maintenance Fee Waiver attached


Form: MCF108  
Revised Jan. 2006  
Page 1 of 2

ENTERED  
JUN 30 2016  
BY: R Am

RECEIVED  
LMAZ STATE OFFICE  
2016 JUN 29 A 9:42  
PRESCOTT, ARIZONA  
BLM  
Date  
Stamp



**AFFIDAVIT OF PERFORMANCE OF ANNUAL WORK – page 2**



7						
8						
9						
10						

6. That between the dates starting at 12 o'clock noon on September 1, 20 15 and ending at 12 o'clock noon on September 1, 20 16 at least \$ 600 dollars worth of work and improvements were done and performed upon said claim(s) or upon one or more of a contiguous group of claims for the benefit of all, wholly or partly outside of a contiguous group of claims for the benefit of all, not including the location work.


7. That the following persons were employed to perform the work and improvements described herein: John Derricus (self) and Shacri Smith (Partner)

8. That the work and improvements performed were: the grading Existing Road and general clean up and dug 6 Test Holes.

9. Dated: June 27 Signature: John Derricus

**SUBSCRIBED AND SWORN TO** before me, a Notary Public, this 27<sup>th</sup> day of June 2016

By: John Derricus  
Notary Public Joann Jordan  
My Commission Expires 2/7/2018



No. of Claims: 1 x \$10 = \$10  
Check No.: CC Init. JDC  
Receipt No.: 3595364  
For BLM Use Only

Bureau of Land Management  
Arizona State Office  
[www.az.blm.gov](http://www.az.blm.gov)

John Denneus  
Box 342  
BRETTON ALBERTA  
TOC-0PO CANADA



Check here is this is a change of address.

Telephone: 780 696 2066

E-mail address: johnmdenneus@hotmail.com

**AFFIDAVIT OF PERFORMANCE OF ANNUAL WORK**

1. State of Arizona, County of YAVAPAI ss:

2. I (Name) John DENNEUS

3. Reside at (Address) Box 342

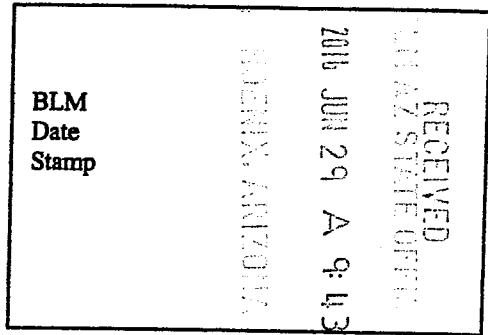
City BRETTON County \_\_\_\_\_  
CANADA

State AZ Zip TOC0PO being duly sworn, depose and say that I am a citizen of the United States, more than eighteen years of age, and that all of the facts set forth in this affidavit, subject to the provisions and penalties of 18 U.S.C. 1001 pertaining to the filing of false, fictitious, or fraudulent statements with the United States, are true and correct according to the best of my knowledge, information and belief.

4. Owner's name and address (If not shown in Items 1-3 above). Joshua Carling  
(PARTNER) BOX 1412 BAGDAD AZ. 86321

5. That I am personally acquainted with the mining claim(s). The work and improvements were made by and at the expense of the owner(s) of said claim(s). Said contiguous group of claims, listed on this document, are situated in the

(optional) Mining District; Yavapai County, Arizona.



Line No.	AMC NUMBER	CLAIM/SITE NAME	COUNTY RECORDER DATA (If available)	TWP	RNG	SEC
1	421630	J+J #1	B4942 P 531	13 N	10 W	2
2	421630	J+J #2	B4942 P 529	13 N	10 W	2
3	421632	J+J #3	B4942 P 530	13 N	10 W	2
4						
5						
6						

Maintenance Fee Waiver attached

BLM  
Date  
Stamp

RECEIVED  
BLM AZ STATE OFFICE  
2016 JUN 29 A 9:43  
TUCSON, ARIZONA

7						
8						
9						
10						

6. That between the dates starting at 12 o'clock noon on September 1, 20 15 and ending at 12 o'clock noon on September 1, 20 16 at least \$ 500.00 dollars worth of work and improvements were done and performed upon said claim(s) or upon one or more of a contiguous group of claims for the benefit of all, wholly or partly outside of a contiguous group of claims for the benefit of all, not including the location work.

7. That the following persons were employed to perform the work and improvements described herein: John Denneus (SELF) and Graham Carlney (Partner)

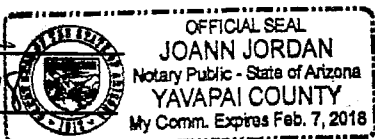
8. That the work and improvements performed were: Up grading existing Road and Filled in Washouts Caused By Flash Floods and cleaned up after Messy Messy Hunters

9. Dated: June 27 Signature: J. Denneus

SUBSCRIBED AND SWORN TO before me, a Notary Public, this 27<sup>th</sup> day of June 2016

By: John Denneus

Notary Public Joann Jordan  
My Commission Expires 2/7/2018



Bureau of Land Management  
Arizona State Office  
[www.az.blm.gov](http://www.az.blm.gov)

No. of Claims: \_\_\_\_\_ x \$10 = \_\_\_\_\_  
 Check No.: \_\_\_\_\_ Init. \_\_\_\_\_  
 Receipt No.: \_\_\_\_\_  
 For BLM Use Only

**United States Department of the Interior**  
**Bureau of Land Management**  
 DIV OF LANDS, MINRLS & ENERGY  
 ONE N CENTRAL AVE  
 PHOENIX, AZ 85004 -4427  
 Phone: 602-417-9200

Receipt

No: 3595364

<b>Transaction #:</b> 3698618	
<b>Date of Transaction:</b> 06/29/2016	
<b>CUSTOMER:</b>	
JOHN DENNEUS PO BOX 342 BRETON, AB T0C 0P0 CA	

LINE #	QTY	DESCRIPTION	REMARKS	UNIT PRICE	TOTAL
1	1.00	LOCATABLE MINERALS / MINING CLAIMS- NOT NEW-UNADJUD, ONE AUTH NO. ONLY / MINING CLAIM MONEY RECEIVED <b>CASES: AMC428887/\$70.00</b>	POL 2016/7 WAV	- n/a -	70.00
<b>TOTAL:</b>					<b>\$70.00</b>

PAYMENT INFORMATION				
NOTE: Items will appear on credit card statement as "Bureau of Land Mgmt CO".				
1	AMOUNT:	70.00	POSTMARKED:	N/A
	TYPE:	CREDIT CARD	RECEIVED:	06/29/2016
	NAME:	DENNEUS, JOHN PO BOX 342 BRETON AB T0C 0P0 CA		
	CARD NO:	XXXXXXXXXXXX0927	AUTH CODE:	04832Z
	NAME ON CARD:	JOHN DENNEUS		
	EXPIRES:	05/2018		
	SIGNATURE:			

REMARKS

This receipt was generated by the automated BLM Collections and Billing System and is a paper representation of a portion of the official electronic record contained therein.



15

428887

MAINTENANCE FEE WAIVER CERTIFICATION

FORM APPROVED  
OMB NO. 1004-0114  
Expires: October 31, 2016

SEE INSTRUCTIONS ON PAGE 2

- This small miner waiver is filed for the assessment year beginning on September 1, ~~2014~~ <sup>2015</sup> and ending on September 1, ~~2015~~ <sup>2016</sup>.
- The undersigned and all related parties owned ten or fewer mining claims, mill, or tunnel sites located and maintained on Federal lands in the United States of America on September 1, ~~2014~~ <sup>2015</sup>.
- The undersigned have performed the assessment work required by law for each mining claim listed prior to filing this waiver and understand that by filing this form, the undersigned must file an affidavit of assessment work with the Bureau of Land Management (BLM) by the December 30th following the filing of this waiver.
- The undersigned understand that if the assessment work obligation has not yet come due under 30 U.S.C. 28 (for those claims in their first assessment year only), a notice of intent to hold reciting this condition must be recorded by the December 30th following the filing of this waiver.
- The undersigned understand that mill and tunnel sites may also be listed on this waiver and be waived from payment of the maintenance fee, and that a notice of intent to hold for these sites is required to be filed with the BLM by the December 30th following the filing of this waiver.
- The undersigned understand and acknowledge that pursuant to 43 U.S.C. 1212 and 18 U.S.C. 1001, the filing or recording of a false, fictitious, or fraudulent document with the BLM may result in a fine of up to \$250,000, a prison term not to exceed five years, or both.
- The mining claims, mill or tunnel sites for which this waiver from payment of the maintenance fees is requested are:

CLAIM OR SITE NAME	BLM RECORDATION SERIAL NUMBER
1. J+S #1 ✓	AMC 428887
2. J+S #2	AMC 428888
3.	
4.	
5.	
6.	
7.	
8.	
9.	
10.	

The owner(s) (claimants) of the above mining claims and sites are:

JOHN DENNEUS  
(Owner's Name - Please Print)

*J Denneus*  
(Owner's Signature)

Box 342  
(Owner's Mailing Address)

BRETON (City) CANADA (State) TOCOPPO (Zip Code)

SHERRI SMITH  
(Owner's Name - Please Print)

*S Smith*  
(Owner's Signature)

2897 N. Cedar Springs Ln.  
(Owner's Mailing Address)

Prescott Vly (City) AZ (State) 86314 (Zip Code)

(Owner's Name - Please Print)

(Owner's Signature)

(Owner's Mailing Address)

(City) (State) (Zip Code)

(Owner's Name - Please Print)

(Owner's Signature)

(Owner's Mailing Address)

(City) (State) (Zip Code)

(Continued on page 2)

ENTERED  
SEP 01 2015  
BY: *pm*

RECEIVED  
AZ STATE OFFICE  
PHOENIX ARIZONA  
2015 APR -6 A 11: 59

NW  
9/1/2015  
pm

(Owner's Name - Please Print)

(Owner's Signature)

(Owner's Mailing Address)

(City)

(State)

(Zip Code)

(Owner's Name - Please Print)

(Owner's Signature)

(Owner's Mailing Address)

(City)

(State)

(Zip Code)

(Owner's Name - Please Print)

(Owner's Signature)

(Owner's Mailing Address)

(City)

(State)

(Zip Code)

(Owner's Name - Please Print)

(Owner's Signature)

(Owner's Mailing Address)

(City)

(State)

(Zip Code)

18 U.S.C. 1001 and 43 U.S.C. 1212 make it a crime for any person knowingly and willfully to make to any department or agency of the United States any false, fictitious or fraudulent statements or representations as to any matter within its jurisdiction.

#### INSTRUCTIONS

1. This certification is made under the provisions of 43 U.S.C. § 1744 and 30 U.S.C. § 28-28k and the regulations thereunder (43 CFR Part 3830).
2. The claimant(s) must fill in the dates in paragraph 1 for the beginning and ending of the assessment year for which this waiver is sought.
3. The claimant(s) must fill in the date in paragraph 2 for the beginning of the assessment year for which this waiver is sought.
4. All claim and site names and BLM serial numbers must be listed for the mining claims, mill sites, and tunnel sites for which the waiver is sought.
5. All owners of the mining claims, mill sites, and tunnel sites and their addresses must be given.
6. This waiver form must be signed by all the claimants or their designated agent, in original form. If an agent is designated, a notarized designation of agent, signed by all of the claimants with proper address given, must be submitted with this waiver.
7. This form must be filed no later than September 1st for the upcoming assessment year in the BLM State Office where the mining claims or sites are recorded, or the waiver cannot be granted by the BLM. (Example: To obtain a waiver for the assessment year 2012, which begins on September 1, 2011, you must qualify for and file for a waiver no later than September 1, 2011, in the proper BLM State Office.)
8. For all mining claims which require assessment work, you must record an affidavit of labor on or before the December 30th immediately following the filing of this waiver. For all other mining claims or sites waived, you must record a notice of intent to hold on or before the December 30th immediately following the filing of this waiver.
9. Mill and tunnel sites may also be listed on this waiver and be waived from payment of the maintenance fee. A notice of intent to hold for these sites is required to be filed by the December 30th following the filing of this waiver.

FOR OFFICIAL USE ONLY

When Recorded Return Document to:

John Denneus  
Box 342  
BRETON ALBERTA  
TOCOCO CANADA

Check here is this is a change of address.

Telephone: 780 696 2066 - 928 273 7048

E-mail address: johnmdenneus@hotmail.com



**AFFIDAVIT OF PERFORMANCE OF ANNUAL WORK**

1. State of Arizona, County of YAVAPAI ss:
2. I (Name) JOHN DENNEUS
3. Reside at (Address) BOX 342

RECEIVED  
 AZ STATE OFFICE  
 2015 APR - 6 A 11: 59  
 PHOENIX, ARIZONA  
 BLM  
 Date  
 Stamp

City BRETON County CANADA

State AZ Zip TOCOCO being duly sworn, depose and say that I am a citizen of the United States, more than eighteen years of age, and that all of the facts set forth in this affidavit, subject to the provisions and penalties of 18 U.S.C. 1001 pertaining to the filing of false, fictitious, or fraudulent statements with the United States, are true and correct according to the best of my knowledge, information and belief.

4. Owner's name and address (If not shown in Items 1-3 above). SHERRI SMITH (Partner)  
1897 North Cedar Springs Lane Prescott Valley-86314 AZ

5. That I am personally acquainted with the mining claim(s). The work and improvements were made by and at the expense of the owner(s) of said claim(s). Said contiguous group of claims, listed on this document, are situated in the

(optional) Mining District; Yavapai County, Arizona.

Line No.	AMC NUMBER	CLAIM/SITE NAME	COUNTY RECORDER DATA (If available)	TWP	RNG	SEC
1	428887	J+S #1	2014-0035612	14N	10W	35
2	428888	J+S #2	2014-0035613	14N	10W	36
3						
4						
5						
6						

Form: MCF108  
 Revised Jan. 2006  
 Page 1 of 2

ENTERED  
 APR 08 2015  
 BY: [Signature]

RECEIVED  
 M AZ STATE OFFICE  
 2015 APR - 6 P 12: 00  
 PHOENIX, ARIZONA  
 BLM  
 Date  
 Stamp

7	1				
8	1				
9	1				
10	1				

6. That between the dates starting at 12 o'clock noon on September 1, 20 14 and ending at 12 o'clock noon on September 1, 20 15 at least \$ 350.00 dollars worth of work and improvements were done and performed upon said claim(s) or upon one or more of a contiguous group of claims for the benefit of all, wholly or partly outside of a contiguous group of claims for the benefit of all, not including the location work.

7. That the following persons were employed to perform the work and improvements described herein: John Denneus (self)

8. That the work and improvements performed were: up grading existing Road and filling in washouts and general clean up and dig. 2 Test Holes.

9. Dated: April 1st Signature: John Denneus

SUBSCRIBED AND SWORN TO before me, a Notary Public, this 3rd day of April 2015

By: John Michael Denneus

Notary Public Laura Blueel

My Commission Expires 2/1/17



Bureau of Land Management  
 Arizona State Office  
[www.az.blm.gov](http://www.az.blm.gov)

No. of Claims: \_\_\_\_\_ x \$10 = \_\_\_\_\_  
 Check No.: \_\_\_\_\_ Init. \_\_\_\_\_  
 Receipt No.: \_\_\_\_\_  
 For BLM Use Only



**United States Department of the Interior**  
**Bureau of Land Management**  
 LANDS/RECREATION & PLANNING  
 ONE N CENTRAL AVE  
 PHOENIX, AZ 85004 -2203  
 Phone: 602-417-9200

Receipt

No: 3268472

<b>Transaction #:</b> 3364104	
<b>Date of Transaction:</b> 04/07/2015	
<b>CUSTOMER:</b>	
JOHN DENNEUS PO BOX 342 BRETON, AB T0C 0P0 CA	

LINE #	QTY	DESCRIPTION	REMARKS	UNIT PRICE	TOTAL
1	1.00	LOCATABLE MINERALS / MINING CLAIMS- NOT NEW-UNADJUD, ONE AUTH NO. ONLY / MINING CLAIM MONEY RECEIVED <b>CASES: AMC421630/\$50.00</b>	POL 2015/5 WAV	- n/a -	50.00
<b>TOTAL:</b>					<b>\$50.00</b>

PAYMENT INFORMATION					
1	AMOUNT:	50.00	POSTMARKED:	N/A	
	TYPE:	CASH	RECEIVED:	04/07/2015	
	NAME:	DENNEUS, JOHN PO BOX 342 BRETON AB T0C 0P0 CA			

REMARKS

This receipt was generated by the automated BLM Collections and Billing System and is a paper representation of a portion of the official electronic record contained therein.

ENTERED  
 APR 08 2015  
 BY: *Ram*



When Recorded Return Document to:

JOHN DENNEUS  
BOX 342  
BRETON ALBERTA  
TOC OPO Canada



428887

Check here is this is a change of address.

Telephone: 780 696 2066 - 928 273 7048

E-mail address: johnindenueus@hotmail.com


**AFFIDAVIT OF PERFORMANCE OF ANNUAL WORK**

1. State of Arizona, County of YAVAPAI ss:

2. I (Name) ~~John~~ JOHN DENNEUS

3. Reside at (Address) BOX 342

City BRETON County \_\_\_\_\_



State AZ Zip TOC OPO being duly sworn, depose and say that I am a citizen of the United States, more than eighteen years of age, and that all of the facts set forth in this affidavit, subject to the provisions and penalties of 18 U.S.C. 1001 pertaining to the filing of false, fictitious, or fraudulent statements with the United States, are true and correct according to the best of my knowledge, information and belief.

4. Owner's name and address (If not shown in Items 1-3 above). SHERRI SMITH

2877 North Cedar Springs Lane Prescott Valley - 86314-AZ

5. That I am personally acquainted with the mining claim(s). The work and improvements were made by and at the expense of the owner(s) of said claim(s). Said contiguous group of claims, listed on this document, are situated in the

\_\_\_\_\_ (optional) Mining District; Yavapai County, Arizona.

Line No.	AMC NUMBER	CLAIM/SITE NAME	COUNTY RECORDER DATA (If available)	TWP	RNG	SEC
1	428887	J & S # 1	2014-0035612	14 N	10 W	35
2	428888	J & S # 2	2014-0035613	14 N	10 W	36
3						
4						
5						
6						

ENTERED  
 DEC 01 2014  
 BY: RAM

Form: MCF108  
 Revised Jan. 2006  
 Page 1 of 2



RECEIVED  
 MARICOPA STATE OFFICE  
 PHOENIX, ARIZONA  
 2014 NOV 28 P 2:29  
 BLM  
 Date  
 Stamp

7					
8					
9					
10					

6. That between the dates starting at 12 o'clock noon on September 1, 20 13 and ending at 12 o'clock noon on September 1, 20 14 at least \$ 300.00 dollars worth of work and improvements were done and performed upon said claim(s) or upon one or more of a contiguous group of claims for the benefit of all, wholly or partly outside of a contiguous group of claims for the benefit of all, not including the location work.

7. That the following persons were employed to perform the work and improvements described herein: ~~Repairing~~  
John Denneus (self) and Sherri Smith (Porter)

8. That the work and improvements performed were: Repairing Road after  
Flash Floods and Aug 3 Test Hales.

9. Dated: Nov 10/14 Signature: John Denneus / John Denneus

SUBSCRIBED AND SWORN TO before me, a Notary Public, this 21<sup>st</sup> day of November 20 14

By: John Denneus

Notary Public [Signature]

My Commission Expires 2/7/2018



Bureau of Land Management  
 Arizona State Office  
[www.az.blm.gov](http://www.az.blm.gov)

No. of Claims: 2 x \$10 = 20  
 Check No.: CASH Init. SC  
 Receipt No.: 3177984  
 For BLM Use Only



**United States Department of the Interior**  
**Bureau of Land Management**  
 LANDS/RECREATION & PLANNING  
 ONE N CENTRAL AVE  
 PHOENIX, AZ 85004 -2203  
 Phone: 602-417-9200

**ENTERED**  
 DEC 01 2014  
 BY: *R.A.W.*

Receipt

No: 3177984

<b>Transaction #:</b> 3270946	
<b>Date of Transaction:</b> 11/28/2014	
<b>CUSTOMER:</b>	
JOHN DENNEUS PO BOX 342 BRETON, AB T0C 0P0 CA	

LINE #	QTY	DESCRIPTION	REMARKS	UNIT PRICE	TOTAL
1	1.00	LOCATABLE MINERALS / MINING CLAIMS- NOT NEW-UNADJUD, ONE AUTH NO. ONLY / MINING CLAIM MONEY RECEIVED <b>CASES: AMC428887/\$20.00</b>	POL (2) 2014	- n/a -	20.00
<b>TOTAL:</b>					<b>\$20.00</b>

PAYMENT INFORMATION					
1	AMOUNT:	20.00	POSTMARKED:	N/A	
	TYPE:	CASH	RECEIVED:	11/28/2014	
	NAME:	DENNEUS, JOHN PO BOX 342 BRETON AB T0C 0P0 CA			

REMARKS

This receipt was generated by the automated BLM Collections and Billing System and is a paper representation of a portion of the official electronic record contained therein.

175

MAINTENANCE FEE WAIVER CERTIFICATION

FORM APPROVED  
OMB NO. 1004-0114  
Expires: October 31, 2016

PM

SEE INSTRUCTIONS ON PAGE 2

AMC 428887

- This small miner waiver is filed for the assessment year beginning on September 1, 2014 and ending on September 1, 2015.
- The undersigned and all related parties owned ten or fewer mining claims, mill, or tunnel sites located and maintained on Federal lands in the United States of America on September 1, 2014.
- The undersigned have performed the assessment work required by law for each mining claim listed prior to filing this waiver and understand that by filing this form, the undersigned must file an affidavit of assessment work with the Bureau of Land Management (BLM) by the December 30th following the filing of this waiver.
- The undersigned understand that if the assessment work obligation has not yet come due under 30 U.S.C. 28 (for those claims in their first assessment year only), a notice of intent to hold reciting this condition must be recorded by the December 30th following the filing of this waiver.
- The undersigned understand that mill and tunnel sites may also be listed on this waiver and be waived from payment of the maintenance fee, and that a notice of intent to hold for these sites is required to be filed with the BLM by the December 30th following the filing of this waiver.
- The undersigned understand and acknowledge that pursuant to 43 U.S.C. 1212 and 18 U.S.C. 1001, the filing or recording of a false, fictitious, or fraudulent document with the BLM may result in a fine of up to \$250,000, a prison term not to exceed five years, or both.
- The mining claims, mill or tunnel sites for which this waiver from payment of the maintenance fees is requested are:

CLAIM OR SITE NAME	BLM RECORDATION SERIAL NUMBER
1. J+S #1 Formerly AMC 424950	AMC 428887
2. J+S #2 Formerly AMC 424951	AMC 428888
3.	
4.	
5.	
6.	
7.	
8.	
9.	
10.	

RECEIVED  
BLM AZ STATE OFFICE  
2014 AUG 11 P 2:00  
PHOENIX, ARIZONA

The owner(s) (claimants) of the above mining claims and sites are:

John DENNEUS  
(Owner's Name - Please Print)  
BOX 342  
(Owner's Mailing Address)

*J. Denneus*  
(Owner's Signature)  
BRETON, Canada ALBERTA TUCOPO  
(City) (State) (Zip Code)

Sheeri L. Smith  
(Owner's Name - Please Print)  
2897 N. Cedar Spring Ln  
(Owner's Mailing Address)

*Sheeri L. Smith*  
(Owner's Signature)  
Prescott Valley, AZ 86314  
(City) (State) (Zip Code)

(Owner's Name - Please Print)  
(Owner's Mailing Address)

(Owner's Signature)  
(City) (State) (Zip Code)

(Owner's Name - Please Print)  
(Owner's Mailing Address)

(Owner's Signature)  
(City) (State) (Zip Code)

ENTERED  
AUG 10 2014  
BY: RE

NW  
RE 9-18-14



(Owner's Name - Please Print)

(Owner's Signature)

(Owner's Mailing Address)

(City)

(State)

(Zip Code)

(Owner's Name - Please Print)

(Owner's Signature)

(Owner's Mailing Address)

(City)

(State)

(Zip Code)

(Owner's Name - Please Print)

(Owner's Signature)

(Owner's Mailing Address)

(City)

(State)

(Zip Code)

(Owner's Name - Please Print)

(Owner's Signature)

(Owner's Mailing Address)

(City)

(State)

(Zip Code)

18 U.S.C. 1001 and 43 U.S.C. 1212 make it a crime for any person knowingly and willfully to make to any department or agency of the United States any false, fictitious or fraudulent statements or representations as to any matter within its jurisdiction.

INSTRUCTIONS

- 1. This certification is made under the provisions of 43 U.S.C. § 1744 and 30 U.S.C. § 28-28k and the regulations thereunder (43 CFR Part 3830).
- 2. The claimant(s) must fill in the dates in paragraph 1 for the beginning and ending of the assessment year for which this waiver is sought.
- 3. The claimant(s) must fill in the date in paragraph 2 for the beginning of the assessment year for which this waiver is sought.
- 4. All claim and site names and BLM serial numbers must be listed for the mining claims, mill sites, and tunnel sites for which the waiver is sought.
- 5. All owners of the mining claims, mill sites, and tunnel sites and their addresses must be given.
- 6. This waiver form must be signed by all the claimants or their designated agent, in original form. If an agent is designated, a notarized designation of agent, signed by all of the claimants with proper address given, must be submitted with this waiver.
- 7. This form must be filed no later than September 1st for the upcoming assessment year in the BLM State Office where the mining claims or sites are recorded, or the waiver cannot be granted by the BLM. (Example: To obtain a waiver for the assessment year 2012, which begins on September 1, 2011, you must qualify for and file for a waiver no later than September 1, 2011, in the proper BLM State Office.)
- 8. For all mining claims which require assessment work, you must record an affidavit of labor on or before the December 30th immediately following the filing of this waiver. For all other mining claims or sites waived, you must record a notice of intent to hold on or before the December 30th immediately following the filing of this waiver.
- 9. Mill and tunnel sites may also be listed on this waiver and be waived from payment of the maintenance fee. A notice of intent to hold for these sites is required to be filed by the December 30th following the filing of this waiver.

FOR OFFICIAL USE ONLY



*Amc 42887*

**NOTICE OF INTENTION TO HOLD MINING CLAIMS/SITES**

When Recorded Return Document to:

John Denneus  
Box 342  
BRETON ALBERTA  
TOCOPC CANADA.

RECEIVED  
 ILM AZ STATE OFFICE  
 2014 AUG - 8 A 11: 32  
 PHOENIX, ARIZONA  
 BLM  
 Date  
 Stamp

Check here if this is a change of address.  
 Telephone: 780 696 2066 AZPH

E-mail Address johnmdenneus@hotmail.com

I (We) intend to hold the claims(s) and/or site(s) listed below for the calendar year 2015, and I (We) have filed or will file a Notice of Intent to Hold in the county where the claim (s) is located.

Reason for filing a Notice of Intent to Hold instead of an assessment work filing (check one):

- Maintenance fee was paid to maintain claim(s) during this assessment year.
- Mill or tunnel sites.
- Claim(s) was located during the current assessment year.
- BLM has deferred assessment work (attach copy of decision granting deferment, or pending petition for deferment including date petition was filed.)

Line No.	AMC NUMBER	CLAIM/SITE NAME	COUNTY RECORDER DATA (If available)	TWP	RNG	SEC
1	428887	J+S H 1	2014-0035612	14 N	10 W	35
2	428888	J+S H 2	2014-0035613	14 N	10 W	36
3						
4						
5						
6						
7						
8						
9						
10						

ENTERED  
 SEP 12 2014  
 BY: AT



NOTICE OF INTENTION TO HOLD MINING CLAIMS/SITES  
page 2

RECEIVED  
BLM AZ STATE OFFICE  
2014 AUG - 8 A 11: 32  
PHOENIX, ARIZONA  
BLM  
Date  
Stamp

1. State of Arizona, County of Yavapai

2. I (Name) John Dennens

3. Reside at (Address) Box 342

City BRETTON County A State ALBERTA Zip TOCOP CANADA being duly sworn, depose and say that I am a citizen of the United States, more than eighteen years of age, that all of the facts set forth in this notice, subject to the provisions and penalties of 18 U.S.C. 1001 pertaining to the filing of false, fictitious, or fraudulent statements with the United States, are true and correct according to the best of my knowledge, information and belief.

4. Owner's name and address (If not shown in Items 1-3 above). SHERRI SMITH, 2897 NORTH CEDAR SPRINGS Lane, 86314 PRESCOTT VALLEY AZ.

5. Dated: August 5 Signature: John Dennens

Bureau of Land Management  
Arizona State Office  
[www.az.blm.gov](http://www.az.blm.gov)

No. of Claims: 2 x \$10 = 20  
Check No: CASH Init. JMD  
Receipt No.: 3096391  
For BLM Use Only



**United States Department of the Interior**  
**Bureau of Land Management**  
 LANDS/RECREATION & PLANNING  
 ONE N CENTRAL AVE  
 PHOENIX, AZ 85004 -2203  
 Phone: 602-417-9200

Receipt

No: 3096391

<b>Transaction #:</b> 3187881	
<b>Date of Transaction:</b> 08/08/2014	
<b>CUSTOMER:</b>	
JOHN DENNEUS PO BOX 342 BRETON, AB T0C 0P0 CA	<b>FAILED</b>

LINE #	QTY	DESCRIPTION	REMARKS	UNIT PRICE	TOTAL
1	1.00	LOCATABLE MINERALS / MINING CLAIMS- NOT NEW-UNADJUD, ONE AUTH NO. ONLY / MINING CLAIM MONEY RECEIVED CASES: AMC428887/\$20.00	NOI 2014/2	- n/a -	20.00
<b>TOTAL:</b>					<b>\$20.00</b>

PAYMENT INFORMATION					
1	AMOUNT:	20.00	POSTMARKED:	N/A	
	TYPE:	CASH	RECEIVED:	08/08/2014	
	NAME:	DENNEUS, JOHN PO BOX 342 BRETON AB T0C 0P0 CA			

REMARKS
WILL FILE WAIVER AT A LATER DATE

This receipt was generated by the automated BLM Collections and Billing System and is a paper representation of a portion of the official electronic record contained therein.

**NOTICE!!**

**These documents have been scanned!**

**Do not place un-scanned documents beneath this notice!**

**Do not remove this notice from this file!**

GPO Jacket No. 560-102  
Print Order 61540  
Rise Business Services, LLC  
Job=AZ15 5/10/2019



Box Number= AZ15033



Claim Begin-End: AMC428887-AMC428888

5 Miscellaneous



AZ15033-15

AMC428474-AMC428905



433686

COPY

Change of Address

John Denneus

428887

Formerly Box 342 Breton Alberta TOCOP

421630

Now changed TO

John Denneus

Box 195

Andrew Alberta TOBOCO

CDN PH # 587 783 6984

US PH # 928 273 7048

Claim #'s

AMC 433686

AMC 433687

AMC 428887

AMC 428888

AMC 421630

AMC 421631

AMC 421632

RECEIVED  
D1M AZ STATE OFFICE  
2019 MAY 14 P 12:38  
PHOENIX, ARIZONA

ENTERED  
MAY 15 2019  
BY: RAN

**NOTICE!!**

**These documents have been scanned!**

**Do not place un-scanned documents beneath this notice!**

**Do not remove this notice from this file!**

GPO Jacket No. 560-102  
Print Order 61540  
Rise Business Services, LLC  
Job=AZ15 5/10/2019



Box Number= AZ15033



Claim Begin-End: AMC428887-AMC428888

6 Location Notices-Amendments and Supporting Documents



AZ15033-15

AMC428474-AMC428905

**DEPARTMENT OF THE INTERIOR  
BUREAU OF LAND MANAGEMENT  
MINING CLAIMS**

Run Date/Time: 04/01/2015 11:11 AM

**(LIVE) Serial Register Page**

Page 1 of 1

01 10-21-1976;090STAT0090;43USC1744

Total Acres

Serial Number

Case Type 384201: PLACER CLAIM

20.000

AMC428887

Claim Name: J & S #1

Lead File Number

Commodity :

AMC428887

Case Disposition: ACTIVE

Required Maintenance Fee: \$155.00

Name & Address

Int Rel

DENNEUS JOHN	PO BOX 342	BRETON, AB TOC 0-P0	CLAIMANT
SMITH SHERRI	2897 N CEDAR SPRINGS LN	PRESCOTT VALLEY, AZ 86314-2976	CLAIMANT

Mer Twp	Rng	Sec	Quadrant	District/Field Office	County
14	0140N	0100W	035 SE	KINGMAN FO	YAVAPAI

Act Date	Code	Action	Action Remarks	Receipt Number
08/06/2014	403	LOCATION DATE		
08/07/2014	395	RECORDATION NOTICE RECD	1	3095485
08/11/2014	483	SMALL MINER CERT FILED	2015	
08/07/2014	484	LOCATION YEAR / MAINTENANCE	2014;\$140	3095485
11/28/2014	480	EVID OF ASSMT FILED	2014	3177984
08/08/2014	481	NOTICE OF INTENT TO HOLD	2014	3096391
04/01/2015	669	LAND STATUS CHECKED		
08/07/2014	501	ACCT ADV IN LEAD FILE	AMC428887-428888;	

Line Nr Remarks

**NO WARRANTY IS MADE BY BLM  
FOR USE OF THE DATA FOR  
PURPOSES NOT INTENDED BY BLM**



**DEPARTMENT OF THE INTERIOR  
BUREAU OF LAND MANAGEMENT  
MINING CLAIMS**

Run Date/Time: 04/01/2015 11:12 AM

**(LIVE) Serial Register Page**

Page 1 of 1

01 10-21-1976;090STAT0090;43USC1744

**Total Acres**

**Serial Number**

Case Type 384201: PLACER CLAIM

**20.000**

**AMC428888**

Claim Name: J & S #2

**Lead File Number**

Commodity :

**AMC428887**

Case Disposition: ACTIVE

Required Maintenance Fee: \$155.00

**Name & Address**

**Int Rel**

DENNEUS JOHN	PO BOX 342	BRETON, AB T0C 0-P0	CLAIMANT
SMITH SHERRI	2897 N CEDAR SPRINGS LN	PRESCOTT VALLEY, AZ 86314-2976	CLAIMANT

Mer Twp	Rng	Sec	Quadrant	District/Field Office	County
14	0140N	0100W	036 SW	KINGMAN FO	YAVAPAI

Act Date	Code	Action	Action Remarks	Receipt Number
08/06/2014	403	LOCATION DATE		
08/07/2014	395	RECORDATION NOTICE RECD	1	3095485
08/11/2014	483	SMALL MINER CERT FILED	2015	
08/07/2014	484	LOCATION YEAR / MAINTENANCE	2014;\$140	3095485
11/28/2014	480	EVID OF ASSMT FILED	2014	3177984
08/08/2014	481	NOTICE OF INTENT TO HOLD	2014	3096391
04/01/2015	669	LAND STATUS CHECKED		
08/07/2014	501	ACCT ADV IN LEAD FILE	AMC428887-428888;	

Line Nr Remarks

**NO WARRANTY IS MADE BY BLM  
FOR USE OF THE DATA FOR  
PURPOSES NOT INTENDED BY BLM**

# Mass Add/Delete/Update Action Data

Starting Serial Number Ending Serial Number

428887

428888

ENTERED APR 01 2015

	Action Data:
Action Code:	669 <input type="button" value="Lookup"/>
Action Remark:	Amounts: <input type="radio"/> \$ <input type="text"/> <input type="radio"/> \$ <input type="text"/> Action 484
Action Date:	04/01/2015
Receipt Nr:	

FB

[AMC428887] -  - 669 -  
 [AMC428888] -  - 669 -

=====  
 Total Amount Processed : \$0.00

	Update Action Data:
Action Code:	<input type="button" value="Lookup"/>
Action Remark:	
Action Date:	
Receipt Nr:	

# MINING CLAIM STATUS REPORT

Data Entered: 08/13/14 Ram

MTP Checked By: 08/13/14 Ram  
GEO Checked By: 08/13/14 Ram

LEAD SERIAL NUMBER: AMC 428887 thru AMC 428888

**NUMBER OF CLAIMS & TYPE:**

**CHARGES:**

2 LODGE  
2 PLACER  
ASSOCIATION PLACER  
MILL SITE  
TUNNEL SITE

Location Fee @ \$34 = \$ 68  
Processing Fee @ \$20 = \$ 40  
Maintenance Fee @ \$140 = \$ 280  
Add'l Maint Fee for Assoc Placer = \$  
**SUBTOTAL** \$  
Other Fees \$  
Other Fees \$  
**TOTAL** \$ 388

TOTAL ACREAGE: \_\_\_\_\_ Per Claim  
(Placer Only)

NUMBER OF LOCATORS: 2

DOCUMENTS RECEIVED VIA: Over-the-Counter [] Mail [ ] **TIMELY FILED:** Yes [] No [ ]

LEGAL DESCRIPTION: T 14N R 10W SEC 35, 36  
T \_\_\_\_\_ R \_\_\_\_\_ SEC \_\_\_\_\_  
T \_\_\_\_\_ R \_\_\_\_\_ SEC \_\_\_\_\_  
T \_\_\_\_\_ R \_\_\_\_\_ SEC \_\_\_\_\_  
T \_\_\_\_\_ R \_\_\_\_\_ SEC \_\_\_\_\_

BLM [] FOREST SERVICE [ ] SUBJ TO PL 359: Yes [ ] No [ ]  
WILDERNESS AREA [ ]

SPLIT ESTATE: N/A [ ] SX [ ] PX [ ] OTHER [ ]  
SRHA [ ] Was proper Notice filed if located on SHRA Land? Yes [ ] No [ ]

RECONVEYED MINERALS ON BLM LAND REQUIRE OPENING ORDER FROM 1944 TO 1993:  
Open to Entry On \_\_\_\_\_ N/A [ ]

COMMENTS/STATUS: VOID [ ] PARTIALLY VOID [ ] PVT MINERALS [ ] WITHDRAWN LANDS [ ]  
OTHER [ ] Opening Order for Sec 36 @ 9A on 8/20/1998.

[ ] Claimant acknowledges that portions of the following claim(s) site(s) may be void or voidable.

Printed Name of Claimant \_\_\_\_\_ Signature of Claimant \_\_\_\_\_

\*\*\*\*\*FINAL ADJUDICATION\*\*\*\*\*  
DATE APR 01 2015 INITIALS RB

<b>Number of acres in the claim</b>	<b>Maintenance Fee Payment Due Per Claim</b>
< = 20 acres	\$155
> 20 acres but < = 40 acres	\$310
> 40 acres but < = 60 acres	\$465
> 60 acres but < = 80 acres	\$620
> 80 acres but < = 100 acres	\$775
> 100 acres but < = 120 acres	\$930
> 120 acres but < = 140 acres	\$1,085
> 140 acres but < = 160 acres	\$1,240
> 160 acres	Contact the BLM

Legend: > means greater than; < means less than; = means equal to

Sent To

LOCATION NOTICE FOR PLACER MINING CLAIM

NOTICE IS HEREBY GIVEN that the JLS #1

\_\_\_\_\_ placer mining claim has been located by

→ JOHN DENNEUS whose current mailing

address is BOX 342 BRETON ALBERTA CANADA

<sup>E-MAIL</sup>  
To c o p o johnmdenneus@hotmail.com

PH 780 696 2066 - AZ PH# 928 273 7048

The general course of this claim is NORTH and it is situated in

Yavapai  
County, Arizona.

RECEIVED  
B.L.M. AZ STATE OFFICE  
2014 AUG - 7 P 12: 08  
PHOENIX, AZ  
BLM  
Date  
Stamp

This claim is 1320 feet in length and 660 feet in width. This claim runs from the

location monument on which this location notice is posted approximately 1320 feet in a NORTH

direction to the NORTH end line and 660 feet in a EAST direction to the EAST end line.

This claim is marked by four monuments, one at each corner of the claim.

The location monument on which this notice is posted is situated within Section 35, Township

14 N, Range 10 W, Gila Salt River Base and Meridian, Arizona. This claim encompasses

portions of the following legal subdivision(s) if located by legal subdivision or the following quarter section (s),

section (s), Township (s) and Range (s) SE 1/4 of E 1/2 of SE 1/4 of Sec 35

Township <sup>14N</sup> ~~14N~~ R. 10 W. Yavapai County, Gila Salt River Base and Meridian, Arizona.

The locality of this claim with reference to some natural object or permanent monument and additional

information (if any) concerning its locality are as follows: From Round Mountain Elevation

marker # 3813 - 2700 FT west and a little north to NE corner

of claim

DATED AND POSTED on the ground this 6 day of August, 2014.

LOCATOR (s) JOHN DENNEUS & SHERRI SMITH

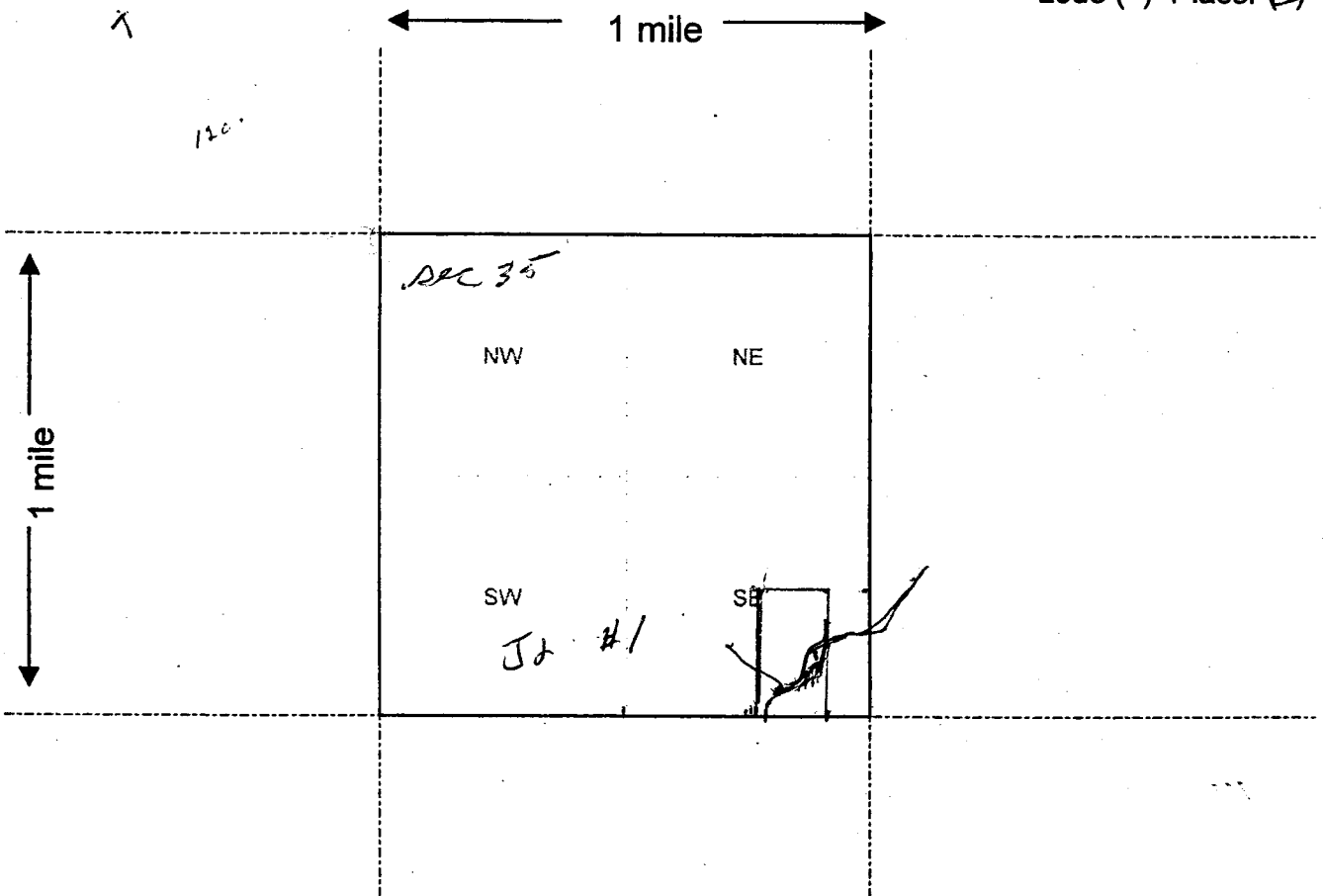
2897 ~~6000~~ North Cochise Ave Form MCF102  
PH 928 273 1044 - 21P - 86314 Revised July 2005

AMC428887



MINING CLAIM MAP

x Lode ( ) Placer (x)



Scale : 1" = 2000 feet



1. The above map depicts the J2 #1 mining claim, which is located in Section (s) 35, Township 14 N, Range 10 W, Gila and Salt River Base and Meridian, Yavapai County, Arizona.
2. The type of corner and location monuments used are as follows: 3" Plastic PVC Pipe  
5' Tall and in Stone Corners
3. The bearings and distances in degrees and feet between claim corners are as depicted on the map.

Form MCF100a  
Revised July 2005

Mail TO

LOCATION NOTICE FOR PLACER MINING CLAIM

NOTICE IS HEREBY GIVEN that the J-5#2

\_\_\_\_\_ placer mining claim has been located by

→ JOHN DENNEUS whose current mailing

address is Box 342 BRETON ALBERTA TOCOP

Canada <sup>EMAIL</sup> johnmdenneus@hotmail.com  
PH 780 696 2066 - ALPH 928 273 7048

The general course of this claim is NORTH and it is situated in

Yavapai County, Arizona.

This claim is 1320 feet in length and 660 feet in width. This claim runs from the location monument on which this location notice is posted approximately 1320 feet in a NORTH direction to the NORTH end line and 660 feet in a West direction to the West end line.

This claim is marked by four monuments, one at each corner of the claim.

The location monument on which this notice is posted is situated within Section 36, Township 14 N, Range 10 W, Gila Salt River Base and Meridian, Arizona. This claim encompasses portions of the following legal subdivision(s) if located by legal subdivision or the following quarter section (s), section (s), Township (s) and Range (s) W 1/2 and part of NW 1/4 and SW 1/4 of SW 1/4

Sec 36 Township 14 N R 10 Yavapai County, Gila Salt River Base and Meridian, Arizona.

The locality of this claim with reference to some natural object or permanent monument and additional information (if any) concerning its locality are as follows: From Round Mountain Elev marker 3813 to the SE corner of the claim is 1600 ft in a West direction

DATED AND POSTED on the ground this 6 day of August, 2014.

LOCATOR (s) JOHN DENNEUS & SHERRI SMITH

2897 North Cedar Springs Lane  
Prescott Valley A.Z. 86314  
PH 928 273 1044

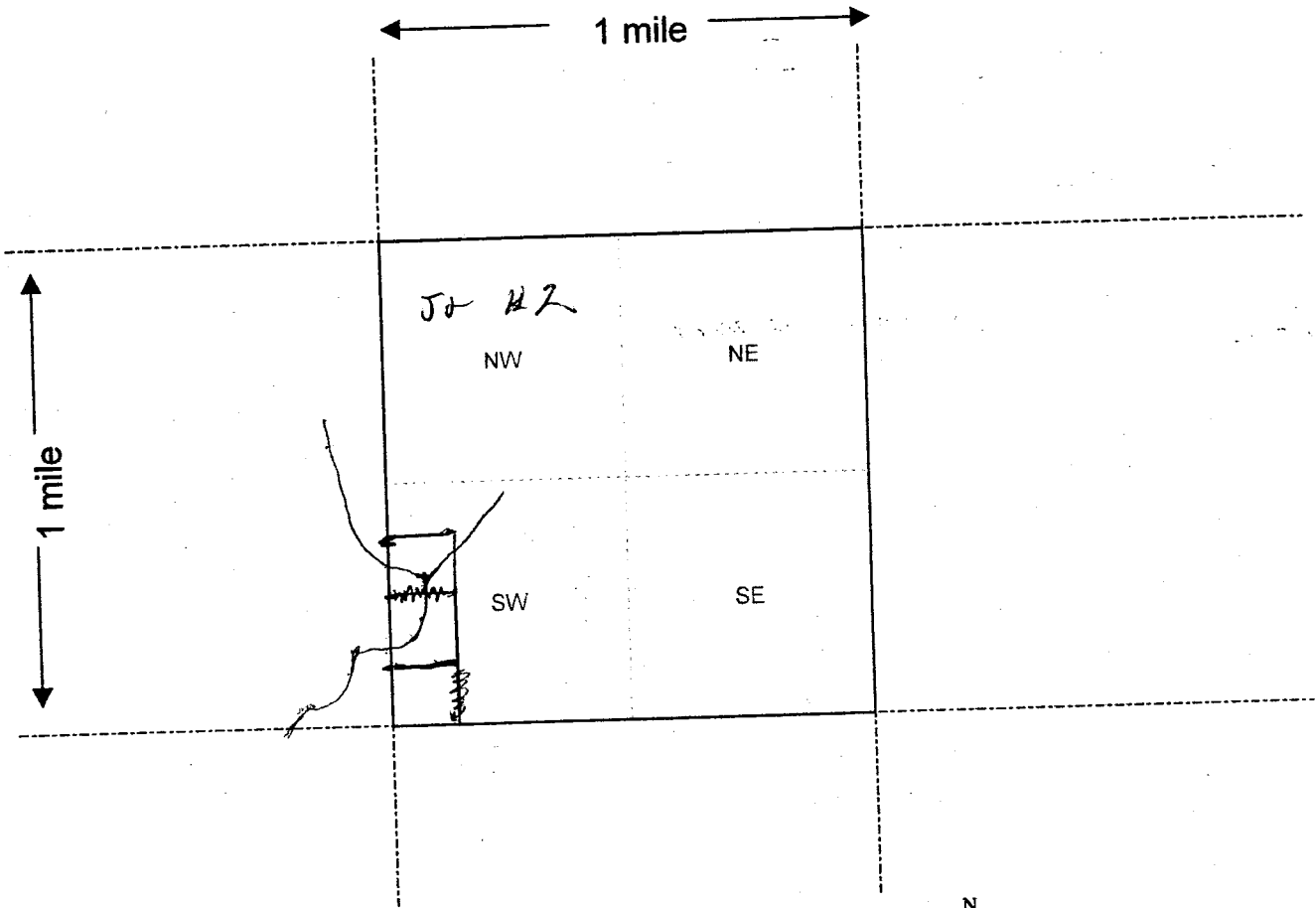
Form MCF102  
Revised July 2005

RECEIVED  
BLM, AZ STATE OFFICE  
2014 AUG - 1 P 12: 06  
PHOENIX, AZ  
BLM  
Date  
Stamp

AMC428888

**MINING CLAIM MAP**

Lode ( ) Placer (X)



Scale : 1" = 2000 feet



1. The above map depicts the J & #2 mining claim, which is located in Section (s) 36, Township 14 N, Range 10 W, Gila and Salt River Base and Meridian, Yavapai County, Arizona.
2. The type of corner and location monuments used are as follows: 3" Plaster PVC Pipe  
5' tall and in stone corners
3. The bearings and distances in degrees and feet between claim corners are as depicted on the map.

Form MCF100a  
Revised July 2005

**DEPARTMENT OF THE INTERIOR  
BUREAU OF LAND MANAGEMENT**

**MINING CLAIMS**

**(MASS) Serial Register Page**

RunDate/Time:03/30/15 11:47 AM

Page: 42 of 53

**01 10-21-1976;090STAT0090;43USC1744**

**Case Type 384201: PLACER CLAIM**

**Commodity:**

**Claim Name: J & S #1**

**Case Disposition: ACTIVE**

**Required Maintenance Fee: \$155.00**

Total Acres

20.000

Serial Number

AMC428887

Lead File Number

AMC428887

Name & Address

Int Rel

DENNEUS JOHN	PO BOX 342	BRETON, AB T0C 0-P0	CLAIMANT
SMITH SHERRI	2897 N CEDAR SPRINGS LN	PRESCOTT VALLEY, AZ 86314-29	CLAIMANT

County/State

District

YAVAPAI County, AZ	COLORADO RIVER DO
--------------------	-------------------

Mer Twp Rng Sec Subdivision

14 0140N 0100W 035 SE

<u>Act Date</u>	<u>Code</u>	<u>Action Text</u>	<u>Action Remarks</u>	<u>Receipt Number</u>
-----------------	-------------	--------------------	-----------------------	-----------------------

08/06/2014 ✓	403	LOCATION DATE		
08/07/2014	395	RECORDATION NOTICE RECD	1	3095485
08/11/2014	483	SMALL MINER CERT FILED	2015	
08/07/2014	484	LOCATION YEAR / MAINTENAN	2014; \$140	3095485
11/28/2014	480	EVID OF ASSMT FILED	2014	3177984 ✓
08/08/2014	481	NOTICE OF INTENT TO HOLD	2014 ✓	3096391
08/07/2014	501	ACCT ADV IN LEAD FILE	AMC428887-428888; ✓	

Line Nr      Remarks

**DEPARTMENT OF THE INTERIOR  
BUREAU OF LAND MANAGEMENT**

**MINING CLAIMS**

**(MASS) Serial Register Page**

RunDate/Time:03/30/15 11:47 AM

Page: 43 of 53

**01 10-21-1976;090STAT0090;43USC1744**  
**Case Type 384201: PLACER CLAIM**  
**Commodity:**  
**Claim Name: J & S #2**  
**Case Disposition: ACTIVE**  
**Required Maintenance Fee: \$155.00**

Total Acres  
20.000

Serial Number  
AMC428888  
Lead File Number  
AMC428887

<u>Name &amp; Address</u>			<u>Int Rel</u>
DENNEUS JOHN	PO BOX 342	BRETON, AB T0C 0-P0	CLAIMANT
SMITH SHERRI	2897 N CEDAR SPRINGS LN	PRESCOTT VALLEY, AZ 86314-29	CLAIMANT

<u>County/State</u>	<u>District</u>
YAVAPAI County, AZ	COLORADO RIVER DO

<u>Mer Twp</u>	<u>Rng</u>	<u>Sec</u>	<u>Subdivision</u>
14	0140N	0100W	036 SW

<u>Act Date</u>	<u>Code</u>	<u>Action Text</u>	<u>Action Remarks</u>	<u>Receipt Number</u>
08/06/2014	403	LOCATION DATE		
08/07/2014	395	RECORDATION NOTICE RECD	1	3095485
08/11/2014	483	SMALL MINER CERT FILED	2015	
08/07/2014	484	LOCATION YEAR / MAINTENAN	2014;\$140	3095485
11/28/2014	480	EVID OF ASSMT FILED	2014	3177984
08/08/2014	481	NOTICE OF INTENT TO HOLD	2014	3096391
08/07/2014	501	ACCT ADV IN LEAD FILE	AMC428887-428888;	

<u>Line Nr</u>	<u>Remarks</u>
----------------	----------------

*Sec 36 opening order @ 9a on 8/20/1998 The lands will be open to entry under the general mining laws to the Mineral leasing laws.*





Input Parameters for Geographic Report with Land

System Id = CR

Admin State = AZ

Geo State =

Casetype Begins With

Case Disp Txt = AUTHORIZED, CANCELLED, EXPIRED, PENDING, REJECTED, RELINQUISHED, WITHDRAWN

Mer Twp Rng =

Section =

Mtrs = 14 0140N 0100W 035, 14 0140N 0100W 036, 14 0140N 0100W 999

Commodity =

Commodity Txt =

Pending Org =

Pend Org Decode =

Total Rows Returned: 1

RUN TIME: 09:36 AM

UNITED STATES DEPARTMENT OF INTERIOR  
BUREAU OF LAND MANAGEMENT  
GEOGRAPHIC REPORT WITH LAND  
Sorted by Serial Number

RUN DATE: 08/20/2014  
Page 1 of 1

Adm State: AZ

Serial Number: AZA 022796PT  
Total Case Acres: 22,131.000

<u>Casetype</u>	<u>Case Disp</u>	14	0140N	0100W	<u>Sect</u>	<u>Sur Typ</u>	<u>Sur Num</u>	<u>Suff</u>	<u>Subdivision</u>	<u>Act Pend</u>
221006	AUTHORIZED				036	ALIQ			ALL;	

## TOWNSHIP 14 NORTH RANGE 10 WEST OF THE GILA & SALT RIVER MERIDIAN, ARIZONA

SECs	SUBDIVISION																Acres	Kind of Entry or Purpose	Serial Number or Order Number	Action Date	Remarks		
	NE 1/4				NW 1/4				SW 1/4				SE 1/4									Lots	Other Description
	NE	NW	SW	SE	NE	NW	SW	SE	NE	NW	SW	SE	NE	NW	SW	SE							
For orders affecting disposal or use of unidentified lands withdrawn for classification, minerals, water, and/or other public purposes, and Indian treaties, refer to Index to Miscellaneous Documents																							
4																	1		40.49	IL	456	1/9/1969	14N 9W;
1			X	X			X	X	X	X	X	X	X	X	X	X	1-4						
11																		ALL;					
13																		ALL;					
19	X	X	X	X	X				X	X			X	X	X	X	1-4						
22																		ALL;					
29																		ALL;					
35																		ALL;	4474.92	LEASE / OG	A-15386	6/10/1981	EFF 7/1/1981; TERM 7/1/1984; OG SIM DEC 1984; CASE CLOSED 3/1/1985;
12																		ALL;					
14																		ALL;					
15													X	X	X	X							
23																		ALL;					
24																		ALL;					
25																		ALL EXCEPT MS 4422;					
26																		ALL EXCEPT MS 4422;					
27																		ALL EXCEPT MS 4347;					
30	X	X	X	X	X				X	X			X	X	X	X	1-4		5130.253	LEASE / OG	A-16274	7/31/1981	EFF 8/1/1981; PART REL AS TO ALL OF SEC 14, SE OF SEC 15, ALL OF SEC 23, ALL OF SECS 25 AND 26 EXCEPT MS 4422, 6/16/1983; OG SIM AUG 1984; TERM AUG 1985; OG SIM PART FEB 1986; CASE CLOSED 4/2/1992;
3																	1-4						
4					X												1-4						
5			X	X	X	X			X								1						
6													X	X	X	X	7	11N 17W;		R/W TRANSMISSION LINE	A-16574	10-14-1982	PERPETUAL; AMENDED 1/9/1991;
6			X	X					X	X			X	X	X	X	1-7						
23																		ALL;					
24									X	X	X	X	X	X	X	X							
31	X	X	X	X	X				X	X			X	X	X	X	1-4						
32																		ALL;					
33																		ALL;					
34																		ALL;					

TOWNSHIP 14 NORTH RANGE 10 WEST OF THE GILA & SALT RIVER MERIDIAN, ARIZONA

SECS	SUBDIVISION																Acres	Kind of Entry or Purpose	Serial Number or Order Number	Action Date	Remarks		
	NE 1/4				NW 1/4				SW 1/4				SE 1/4									Lots	Other Description
	NE	NW	SW	SE	NE	NW	SW	SE	NE	NW	SW	SE	NE	NW	SW	SE							
	For orders affecting disposal or use of unidentified lands withdrawn for classification, minerals, water, and/or other public purposes, and Indian treaties, refer to Index to Miscellaneous Documents																						
36																		ALL;		DEED OF RECON	A-22796	3/9/1988	LD TP: 11N 8W;
1			X	X			X	X									1-4						MINERALS ONLY;
11	X	X			X	X	X	X															MINERALS ONLY;
12	X	X			X	X	X											LD TP: 14N 9W;	NORA / PX	A-22880	6/30/1988	MINERALS ONLY; SEGREGATES THE LAND FROM THE PUBLIC LAND LAWS; SEG TO TERM 6/29/1990;	
1			X	X			X	X	X	X	X	X	X	X	X	X	1-4						
11	X	X			X	X	X	X															
12	X	X			X	X	X											LD TP: 14N 9W;	PATENT / PX	02-89-0001	10/5/1988	(A-22880);	
7																	4						
18					X												1		WD TO US	A-22880	10/5/1988	OTHER TPS: 15N 10W, 15N 14W, 16N 13E, 16 1/2N 13W, 16 1/2N 15W, 17N 13W, 17N 14W;	
11			X	X									X	X									MINERALS ONLY;
12			X				X	X	X	X	X	X	X	X	X	X							MINERALS ONLY;
13	X	X	X	X	X	X													APLN / PX	AZA-28633	7/20/1994	MINERALS ONLY; SEGREGATES THE LAND FROM THE PUBLIC LAND LAWS, MINING LAWS, AND MINERAL LEASING LAWS; SEG TO TERM 7/19/1999; LD TP: 14N 9W;	
6			X	X			X	X			X	X	X	X	X	X	1-7						
23																		ALL;					
24								X	X	X	X	X	X	X	X	X							
31	X	X	X	X	X			X	X			X	X	X	X	X	1-4						
32																		ALL;					
33																		ALL;					
34																		ALL;					
36																		ALL;	OPENING ORDER	AZA-22796	7/21/1998	AT 9:00 AM ON 8/20/1998 THE LANDS WILL BE OPEN TO ENTRY UNDER THE GENERAL MINING LAWS AND THE MINERAL LEASING LAWS; LD TP: 11N 8W;	